



Urban built-up area


Rural farmland area




(a)



(c)

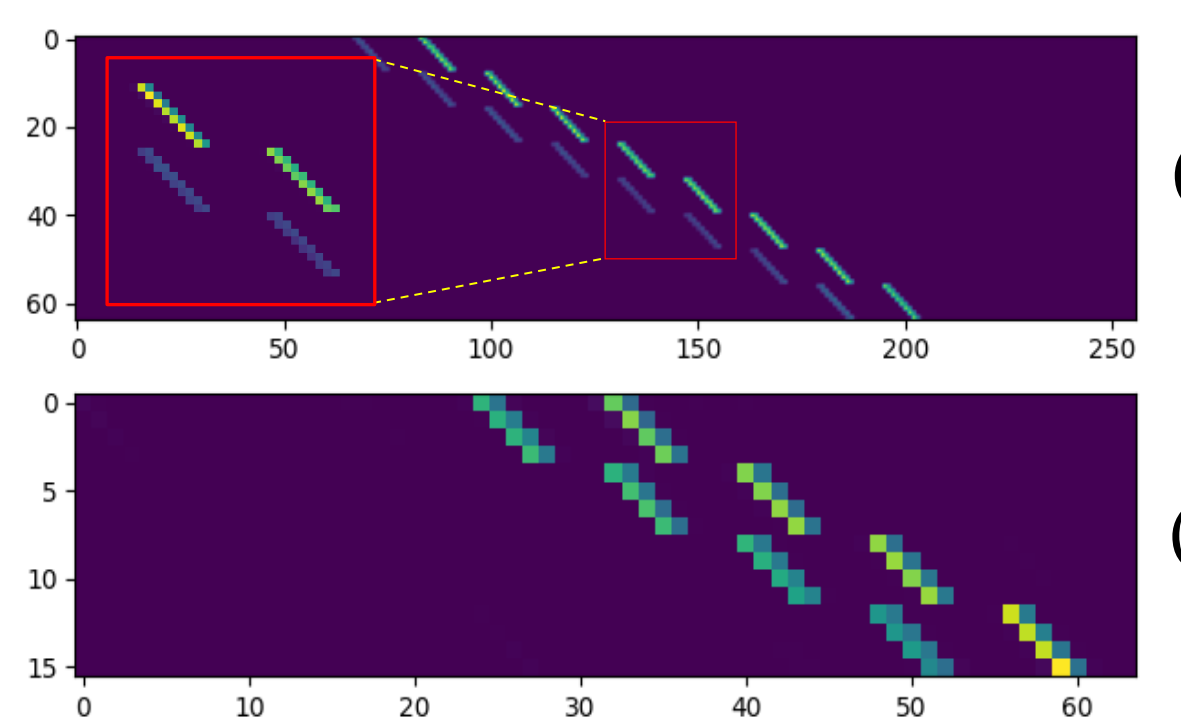
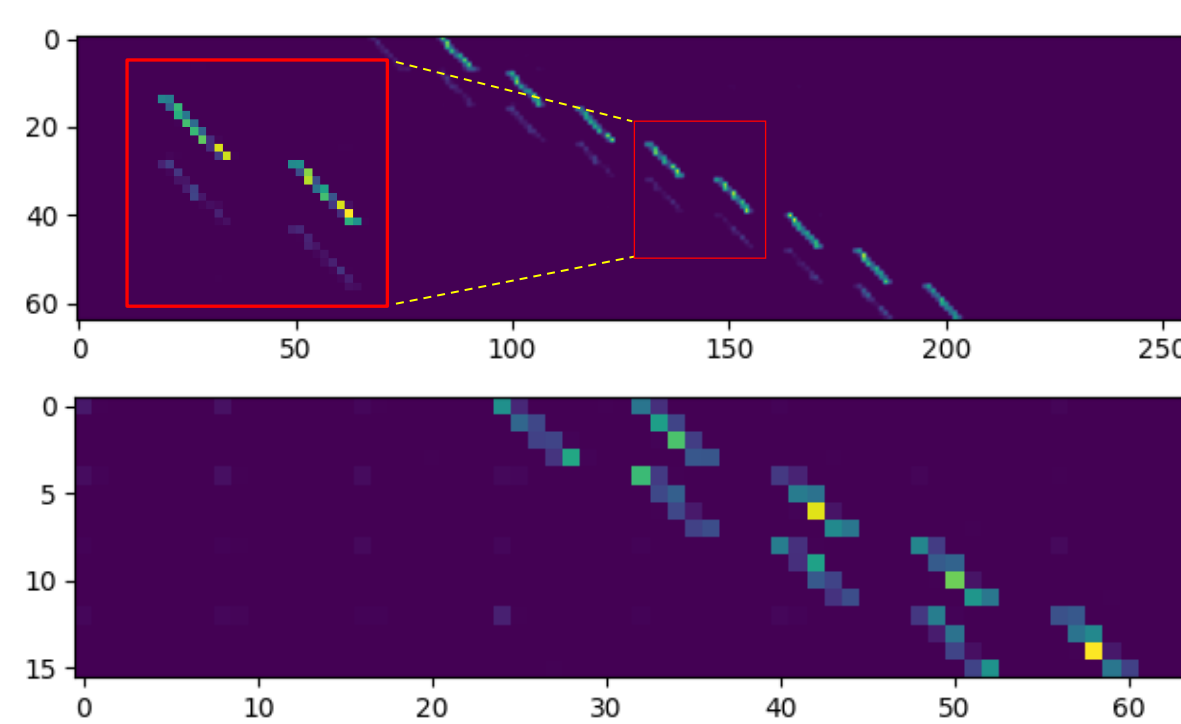
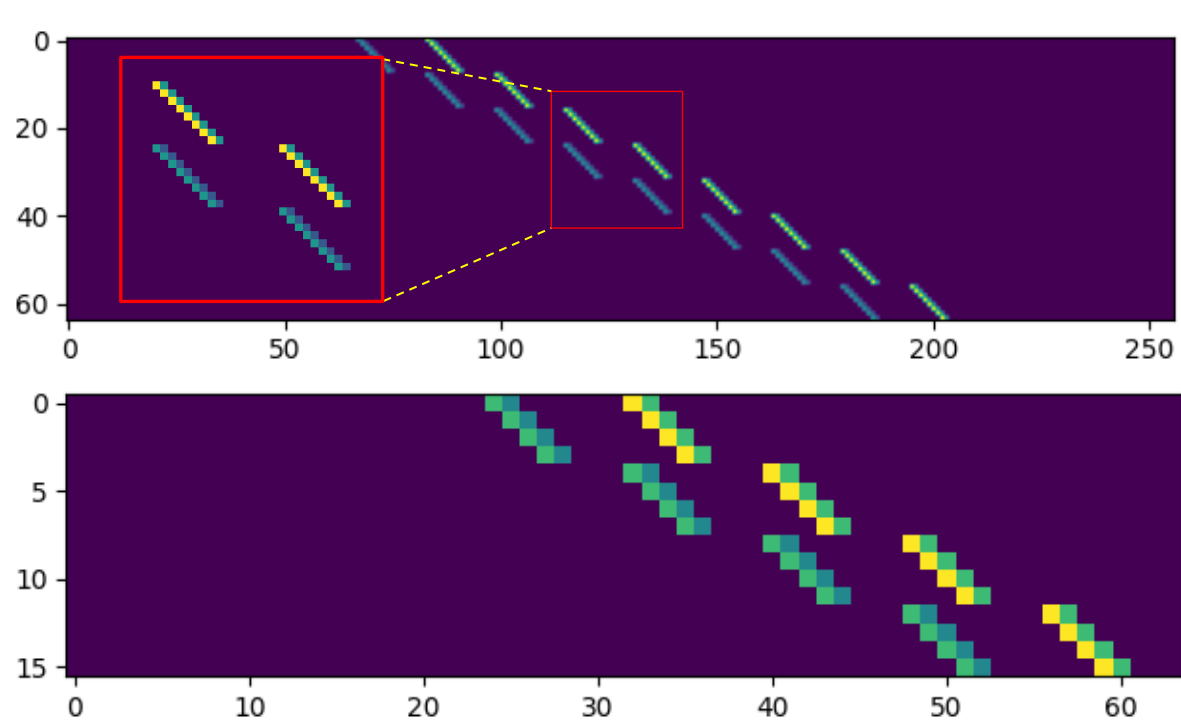


(b)



(d)

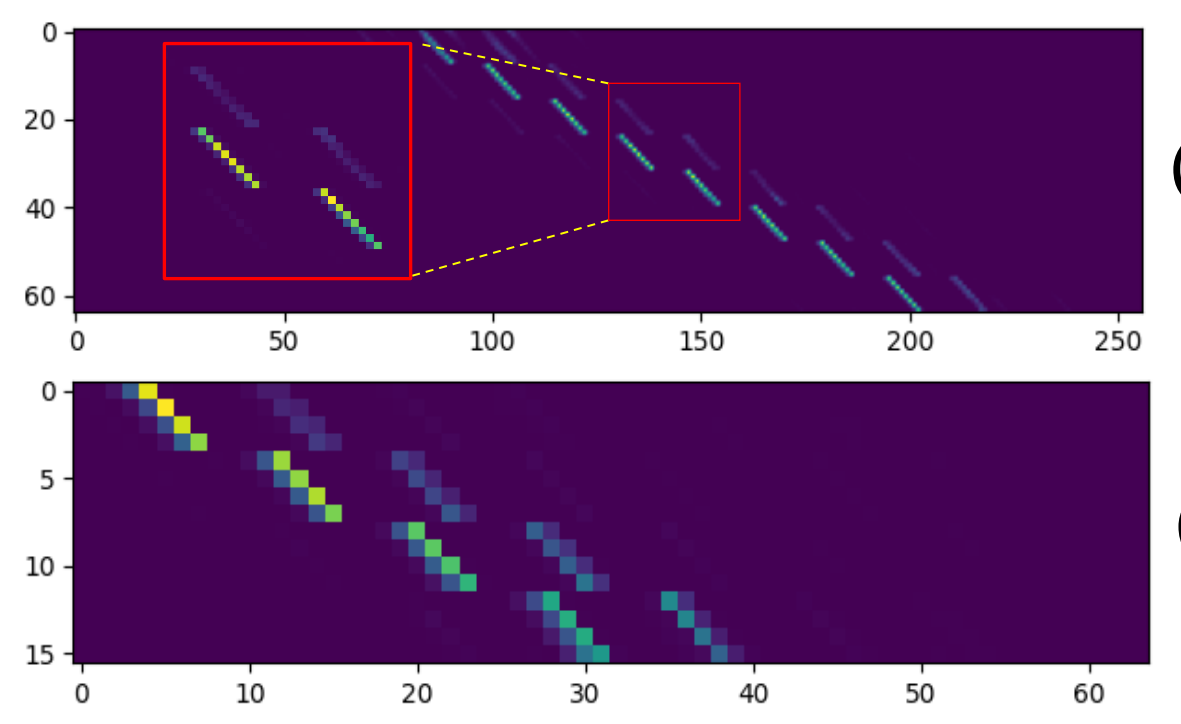
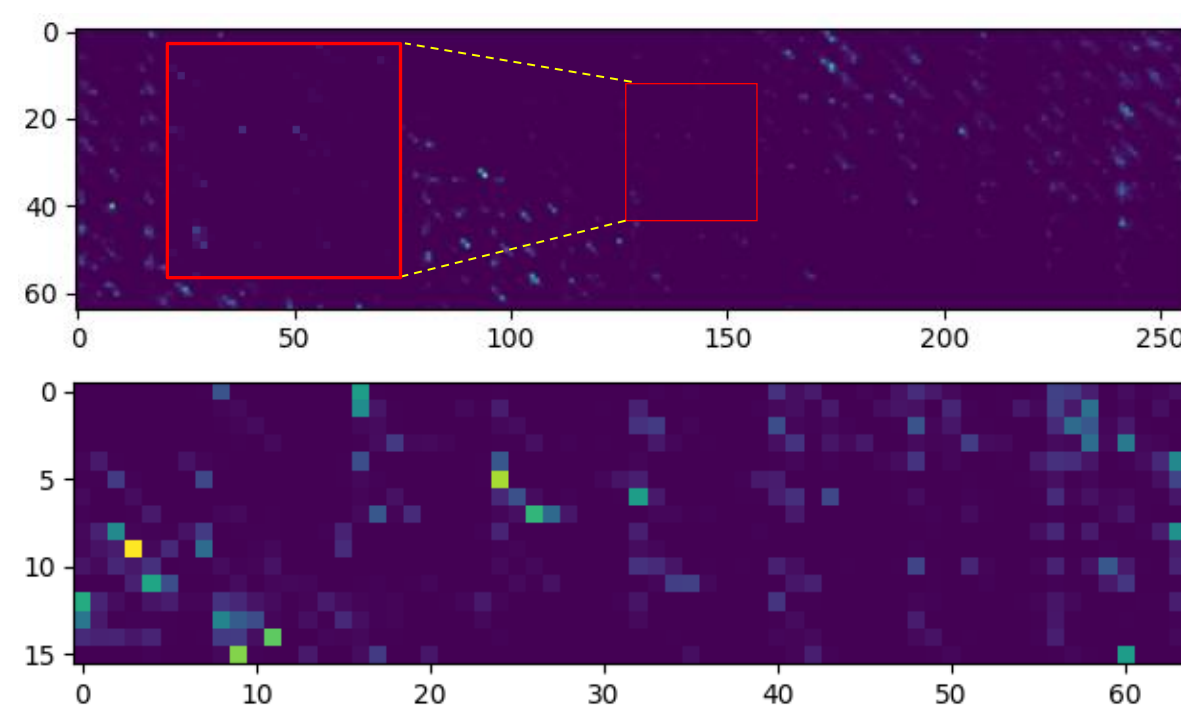
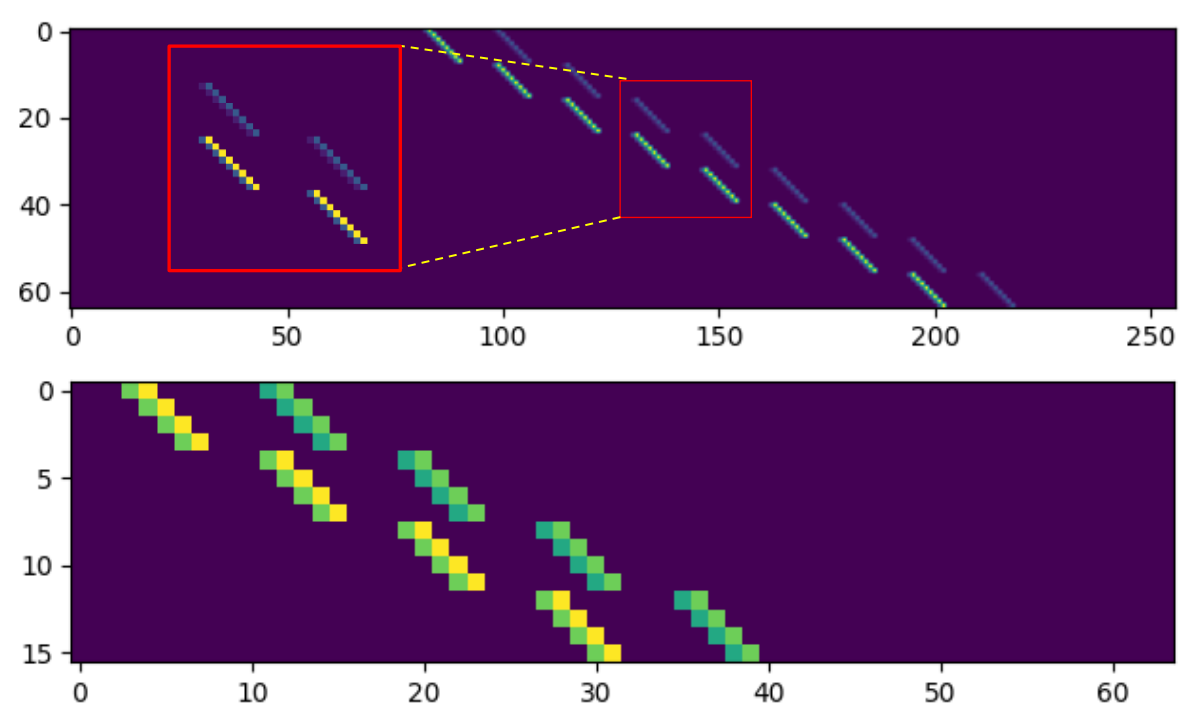
Urban built-up area



(a)

(b)

Rural farmland area



(c)

(d)

Ground truth

Pre-calibrated

Post-calibrated