SINGER: An Onboard Generalist Vision-Language Navigation Policy for Drones

Maximilian Adang, JunEn Low, Ola Shorinwa, and Mac Schwager

***Abstract*— Large vision-language models have driven remarkable progress in open-vocabulary robot policies, e.g., generalist robot manipulation policies, that enable robots to complete complex tasks specified in natural language. Despite these successes, open-vocabulary autonomous drone navigation remains an unsolved challenge due to the scarcity of large-scale demonstrations, real-time control demands of drones for stabilization, and lack of reliable external pose estimation modules. In this work, we present SINGER for language-guided autonomous drone navigation in the open world using only onboard sensing and compute. To train robust, open-vocabulary navigation policies, SINGER leverages three central components: (i) a photorealistic language-embedded flight simulator with minimal sim-to-real gap using Gaussian Splatting for efficient data generation, (ii) an RRT-inspired multi-trajectory generation expert for collision-free navigation demonstrations, and these are used to train (iii) a lightweight end-to-end visuomotor policy for real-time closed-loop control. Through extensive hardware flight experiments, we demonstrate superior zero-shot sim-to-real transfer of our policy to unseen environments and unseen language-conditioned goal objects. When trained on $\sim$700k-1M observation action pairs of language conditioned visuomotor data and deployed on hardware, SINGER outperforms a velocity-controlled semantic guidance baseline by reaching the query 23.33% more on average, and maintains the query in the field of view 16.67% more on average, with 10% fewer collisions.**

I. Introduction

Advances in diffusion policies [1] and vision-language-action (VLA) models [2], [3] have led to significant research breakthroughs in robot policy learning from expert demonstration via imitation, particularly in robot manipulation. Specifically, leveraging imitation learning on *large-scale* robot manipulation datasets [4], [5], state-of-the-art policies endow robots with the requisite task understanding and planning capabilities necessary to perform complex tasks entirely from task descriptions provided in natural language. However, this paradigm has been largely unsuccessful in drone navigation due to scarcity of large-scale drone navigation datasets, and effective semantic distillation methods for open-world drone navigation. This is exacerbated by inherent challenges in collecting large quantities of high quality visuomotor data on highly dynamic and naturally unstable drones.

To address the data scarcity challenge, prior work [6], [7] trains visuomotor policies for drone navigation in simulation, but the effectiveness of the resulting policies are often limited by the non-negligible sim-to-real gap. SOUS-VIDE [8] introduces FiGS, a high-fidelity Gaussian-Splatting-based drone simulator to narrow the sim-to-real gap for stronger real-world transfer; however, FiGS lacks the semantic knowledge required for open-world drone navigation, limiting its deployment to only environments and trajectories seen during training.

In this paper, we introduce **SINGER** (**S**emantic **I**n-situ **N**avigation and **G**uidance for **E**mbodied **R**obots), a pipeline for training language-conditioned drone navigation policies addressing the aforementioned limitations. SINGER consists of three central components: (i) a semantics-rich photorealistic flight simulator based on 3D Gaussian Splatting for efficient data generation with expert demonstrations, (ii) a high-level rapidly exploring random trees (RRT*) based planner that efficiently computes spatially spanning collision-free paths to a language-specified goal by time-inverting an expanded tree, and (iii) a robust low-level visuomotor policy that tracks the resulting high-level plans with real-time feedback. With these components, SINGER trains a lightweight viusal policy that runs onboard a drone in real-time for online navigation given a natural-language goal object.

II. Related Work

Prior work generally leverages foundation models (e.g., CLIP [9]) to identify relevant targets for open-world drone navigation; however, these methods are often limited to a narrow range of tasks, e.g., top-down tracking or hand-designed environments [10], [11], [12], [13]. Similarly, other existing methods require human inputs during training [8], external pose estimation [14], limiting their practicality. Our proposed method SINGER addresses these challenges, training language-conditioned visuomotor policies without human supervision, which is deployed with onboard sensing and compute.

We provide an extensive discussion of related work in Appendix I.

III. Language-Conditioned Data Synthesis

We develop a framework to generate synthetic imitation learning data for open world UAV flight that generalizes a limited set of expert trajectories via natural language. Photorealistic synthetic camera images for policy training are generated with a semantically rich FiGS [8] simulator. We fuse spatial and semantic embeddings in the 3DGS rendering engine to anchor simulated flight trajectories to the semantics of a set of scenes. Our simulator is composed of a lightweight drone dynamics model and a 3DGS generated using Nerfstudio [15].

A. Drone Dynamics Model

Our model operates in the world, body, and camera frames ($\mathcal{W}$, $\mathcal{B}$, $\mathcal{C}$) and uses a 10-dimensional semi-kinematic state vector, $\boldsymbol{x} = \left[\boldsymbol{p}_{\mathcal{W}}, \boldsymbol{v}_{\mathcal{W}}, \boldsymbol{q}_{\mathcal{BW}}\right]^T$, representing position $\boldsymbol{p}_{\mathcal{W}} = (p_x, p_y, p_z)$, velocity $\boldsymbol{v}_{\mathcal{W}} = (v_x, v_y, v_z)$, and orientation $\boldsymbol{q}_{\mathcal{BW}} = (q_x, q_y, q_z, q_w)$. The control inputs, $\boldsymbol{u} = \left[f_{th}, \boldsymbol{\omega}_{\mathcal{B}}\right]^T$, include normalized thrust f_{th} and angular velocity $\boldsymbol{\omega}_{\mathcal{B}} = (\omega_x, \omega_y, \omega_z)$. This constitutes the dynamics model:

$$\begin{aligned} \dot{\boldsymbol{p}}_{\mathcal{W}} &= \boldsymbol{v}_{\mathcal{W}}, \\ \dot{\boldsymbol{v}}_{\mathcal{W}} &= g\boldsymbol{z}_{\mathcal{W}} - k_{th}\frac{f_{th}}{m_{dr}}\boldsymbol{z}_{\mathcal{B}}, \\ \dot{\boldsymbol{q}}_{\mathcal{BW}} &= \frac{1}{2}\boldsymbol{W}(\boldsymbol{\omega}_{\mathcal{B}})\boldsymbol{q}_{\mathcal{BW}}, \end{aligned} \tag{1}$$

where g is gravitational acceleration, $\boldsymbol{W}(\boldsymbol{\omega}_{\mathcal{B}})$ is the quaternion multiplication matrix, and $\boldsymbol{z}_{\mathcal{W}}$, $\boldsymbol{z}_{\mathcal{B}}$ are the z-axis unit vectors of the world and body frames. The thrust coefficient and mass, (k_{th}, m_{dr}), are stored in the drone parameter vector $\boldsymbol{\theta}$.

During synthetic expert data generation, we integrate forward the equations of motion using ACADOS [16] to obtain the state $\mathbf{X} = \{\boldsymbol{x}_0, \ldots, \boldsymbol{x}_K\}$ and input trajectory $\mathbf{U} = \{\boldsymbol{u}_0, \ldots, \boldsymbol{u}_{K-1}\}$, where K denotes the number of discrete time steps. We render the image sequence $\boldsymbol{\mathcal{I}} = \{\boldsymbol{I}_0, \ldots, \boldsymbol{I}_K\}$ as seen by the onboard camera using the 3DGS.

B. Semantic 3D Gaussian Splatting

The 2D vision-language model CLIP [9] is used to distill CLIP image embeddings into the 3DGS which maps a 3D point to a semantic embedding [17], [18]. This process jointly trains a scene-specific semantic field $f : \mathbb{R}^3 \mapsto \mathbb{R}^l$, parameterized by a multi-resolution hashgrid followed by a multilayer perceptron, along with the 3DGS. The semantic field may then be queried at the mean of any point in the sparse point cloud representation of the 3DGS to identify the semantics of that cluster of points. Querying for an object in the scene thus produces a point cloud representation of the object located in the frame of the 3DGS, from which we compute its 3D location. We add this functionality to FiGS [8] to enable language-conditioned trajectory generation and collision detection.

C. Spatially Spanning Trajectories:

To facilitate open-world policy deployment, we use a spatially spanning trajectory generation method built on a time-inverted RRT*. RRT* is used offline to explore the 3DGS environment spatially by random sampling free space and building branches between sampled points, or nodes v. Each semantically significant object centroid $q_o \in \mathbb{R}^3$ in the environment is located at the root of its own RRT* tree $\mathcal{T} = (\mathcal{V}, \mathcal{E})$, and the trajectories parameterized by nodes $\mathcal{V}$ and edges $\mathcal{E}$ branch through the environment to its boundaries $\mathcal{B}$ along a horizontal (X,Y) plane located at the centroid's altitude q_{0z}. We create bounding bubbles around the points in the sparse point cloud and prevent the RRT* from building branches into these regions to ensure collision-free trajectories. A "goal-region" is extended around the semantic query to influence the approach direction of the trajectory towards the center of the environment, and to prevent generating trajectories that fly the drone over furniture. RRT* performs a rewiring process to ensure each branch of the tree doesn't pass through redundant nodes.

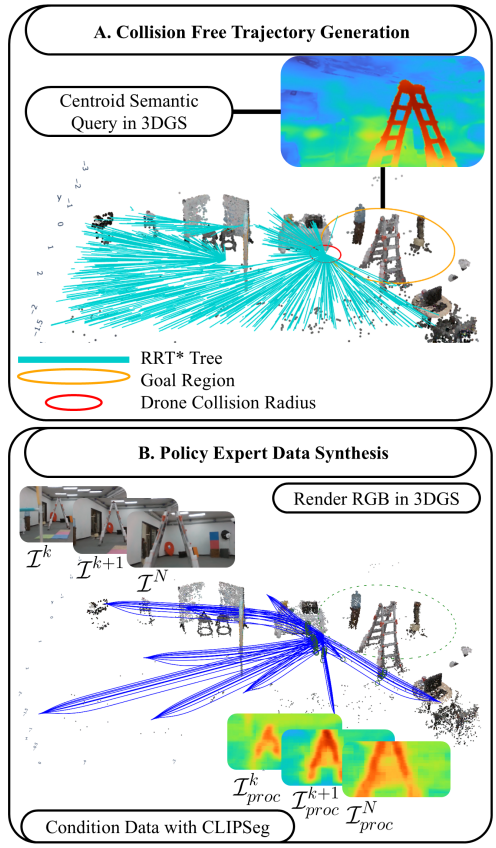

Fig. 1. **The SINGER data synthesis pipeline.** (A.) Time-inverted RRT* based trajectory generation process leveraging semantic Gaussian Splatting. (B.) Natural language conditioning process applied to the policy expert data generation method.

D. Policy Expert Data Synthesis

Given the privileged information present in a simulated environment, we use a simulated robust model predictive control (MPC) expert to fly the RRT* trajectories from leaf-to-root, or inverted. We sample RGB images from the 3DGS $\mathcal{I}^k$, at each time step, which is processed into $\mathcal{I}^k_{proc}$ with CLIPSeg. The states x_k and inputs u_k are also stored at 20Hz from the simulated MPC flights to build our dataset. The drone's flight parameters (mass and normalized thrust coefficient) are randomized to within 30% of the actual drone, and we additionally domain randomize the pose and velocity of the drone each 2s of flown trajectory. We rely on the robustness of the expert to recover from this perturbation, funneling the drone towards the nominal trajectory similar to tube-based MPC [19]. This builds a robust dataset of state and input data enveloping a wide distribution of possible sources of modeling error, including drone configurations and flight conditions, and has been demonstrated to imbue

the learned policy with robustness to low battery, poorly estimated mass, rotor downwash, and rough wind conditions [8]. All sensor measurements and output states and actions for each trajectory are split into these 2s segments and shuffled, comprising the training data samples used to train the policy end-to-end. We use semantically segmented image data generated with CLIPSeg [20] instead of unprocessed RGB images. The output logits are mapped to a perceptually uniform 3-channel colormap where high semantic similarity is red and low semantic similarity is blue, effectively transforming the images that the policy sees to a semantic-spatially aligned space (Fig. 1). In doing so, we generalize the policy across environments on the basis of semantics.

IV. SINGER Policy Architecture and Training

The deep learned policy architecture is adopted from the SV-Net described in [8], with an additional image preprocessing step appended to the feature extractor network. Instead of training the policy on raw RGB camera images, we process these images with CLIPSeg [20] and train on the image-space of CLIPSeg logits. When trained in this way, we refer to the trained policy as SINGER (Fig. 2). The two-stage training procedure prescribed in [8] is used to first train a history network to predict time-varying system parameters in a latent vector by ingesting a sliding window of changes in observable states. This network is trained with a loss on the true mass and thrust coefficient of the drone, which can capture changes in the dynamics model within the distribution of domain randomization applied during data generation. The feature extractor and action head are trained end-to-end once the history network weights are frozen. This full network is trained with a loss on the expert demonstrator's motor commands over the 2s trajectory chunks. We pass the output patch-logits from CLIPSeg into the feature extractor along with the current state measurement during training.

SINGER produces motor commands at 20Hz, but CLIPSeg uses CLIP based on the ViT-B/16 vision transformer model with 86M parameters. This imposes a significant bottleneck on the inference time of the policy (3Hz on NVIDIA Jetson Orin Nano 8Gb), and is the primary reason why similar works stream motor commands to the drone from a separate workstation or laptop. In contrast, we instead trace CLIPSeg with the Open Neural Network Exchange (ONNX) neural network interoperability standard to produce a lightweight computational graph, and inference using the CUDA ONNX runtime. This facilitates inference at up to 12Hz onboard the NVIDIA Jetson Orin Nano 8GB, which we do asynchronously from 20Hz SINGER inference.

At policy inference, we normalize the semantic similarity score against the highest score seen during flight. This gives the policy a rudimentary memory of what it's seen, so that it can only guide itself towards more semantically similar regions in its field of view.

We generate approximately 1650 trajectories across 15 different semantic queries in 5 different 3DGS environments representing both indoor and outdoor environments. Amounting to 907,440 samples of observation-action labeled data

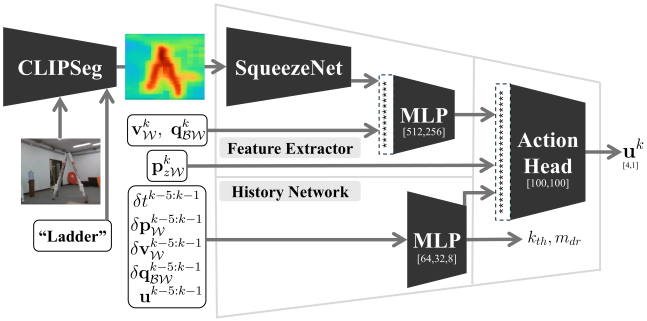

Fig. 2. **Policy architecture.**

pairs, this data captures a finite range of environments and objects that the drone might see in the wild. We train the SV-Net on this dataset using a workstation with an NVIDIA RTX 4090 and an Intel i9-14700.

V. Experiments

We evaluate the performance of the SINGER on a 5 inch drone equipped with a Pixracer R15 Pro, NVIDIA Jetson Orin Nano, and ZED Mini camera using only monocular RGB sensing, and an ARK Flow optical flow and rangefinder. All policy inference is onboard the drone to evaluate its generalization and robustness capabilities in simulation within a 3DGS environment and in the real world on hardware. These experiments comprise the policy being provided with a semantic query, and needing to fly up to a goal-region extending 2.0m from the query as done in policy training.

A. Simulated Experiments - SINGER in Simulation

The performance of SINGER is evaluated in three simulated scenarios designed to test the generalization of the approach to new semantic queries and environments. The easiest scenario corresponds to a 3DGS environmnent and semantic queries from the training distribution. The intermediate scenario corresponds to a selection of three 3DGS environments used during policy training, with semantic queries seen during training, but not in the environments tested here. Finally, the hardest scenario is designed to evaluate policy performance in a unseen environment and on unseen semantic queries.

B. Baseline and SINGER On Hardware

We evaluate the real-world performance of SINGER against a baseline in six hardware experiments with five trials each, corresponding to three semantic queries with two initial locations each in a close-quarters mockup office environment. None of the objects corresponding to the semantic queries, nor the environment itself were seen during policy training. The semantic query is in-view at the beginning of the experiment. The policy is evaluated on successful flight towards the queried object without collisions. We compare SINGER to a classical guidance and control implementation relying on CLIPSeg to process RGB images from the onboard camera. The baseline is most similar to [10]

in implementation and [11] in deployment. The baseline centers the image masked by CLIPSeg in the field of view of the camera onboard the drone while flying at a fixed velocity towards it until the mask occupies the majority of the image. A simple PD controller tracks an orientation set point designed to keep the mask centered in the camera view, and a constant along-track velocity is applied. In these experiments, true-north of the world frame is provided externally to prevent uncertain and varying compass heading measurements from affecting the experimental outcome. We additionally compare against SINGER with no reliance on motion capture in the same environment to demonstrate fully onboard implementation, although this experiment is subject to magnetometer measurement error.

C. Results

SINGER was tested in simulation in 90 experiments with 10 trials each across six different environments and nine semantic queries (3). Each experiment consisted of a randomized initial location in the 3DGS environment and a semantic query, and ten policy rollouts. The easy environment and semantic queries were drawn directly from the training distribution. SINGER performs the best at this experiment difficulty, reaching the goal region 73% of the time, and reaching sub-meter proximity 92.7% of the time with minor failures in some trials due to collisions or never seeing the correct semantic query.

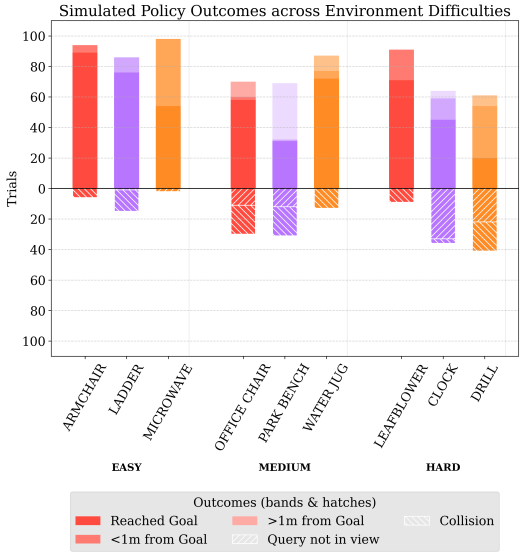

Fig. 3. **SINGER evaluated in simulation across three different 3DGS environments.**

When deployed in hardware in the hardest evaluation scenario (three unseen semantic queries in an unseen deployment environment) SINGER performs the best overall, keeping all semantic queries in view during flight and reaching the goal region most often with the fewest collisions. The baseline performs comparably or worse across all semantic queries, failing to reach the goal region more often, and colliding more often. The baseline fails to track

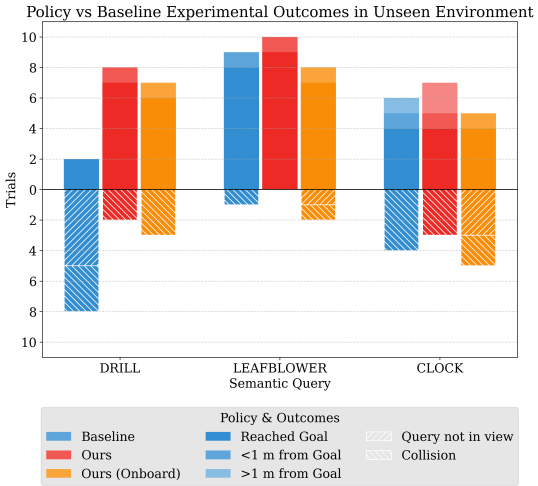

Fig. 4. **Experimental results comparing SINGER to a yaw-rate PD controlled baseline, and to SINGER with fully onboard sensors.**

the correct semantic query 16.67% of the time (5/30), demonstrating the limited semantic scene understanding of the baseline compared to SINGER. When the external true-north is removed from SINGER and it must rely on its internal sensors, SINGER still performs comparably or better than the baseline. Without a reliable true-north, the onboard magnetometer is susceptible to varying external magnetic fields induced by heavy machinery nearby. The baseline was completely unable to perform without an externally provided true north heading, as the velocity set point requires a reliable heading in the world frame. Without this, the baseline would fly in arbitrary directions as the magnetic field switched direction during flight, changing the world-frame reference being used by the flight controller. We include SINGER's results under the same conditions as a testament to its ability to outperform the baseline. Moreover, the overall policy performance is comparable to that in simulation, highlighting the efficacy by which our simulator reduces the sim-to-real gap in perception.

VI. Conclusion

In this work, we have presented a novel technique for achieving generalizable language-conditioned autonomous drone navigation with fully-onboard sensing and compute using a lightweight visuomotor policy trained using imitation learning on natural-language guided trajectories. We improve upon the single-trajectory, single-environment limitation of existing policies through careful curation of language-embedded data and image pre-processing. However, we also recognize collision avoidance as a new challenge introduced by deployment in the open-world and highlight this as an impactful open area for future work. Through rigorous testing, we demonstrate that SINGER can be used to guide drones towards observed semantic queries using onboard sensing and compute. This method is amenable to drones with a front-facing monocular camera, IMU, altimeter, and velocity estimation. Directions for future work include policy conditioning on more verbose queries, maneuvers, environmental interaction, and responsiveness to dynamic environments.

REFERENCES

[1] C. Chi, Z. Xu, S. Feng, E. Cousineau, Y. Du, B. Burchfiel, R. Tedrake, and S. Song, "Diffusion policy: Visuomotor policy learning via action diffusion," *The International Journal of Robotics Research*, p. 02783649241273668, 2023.

[2] B. Zitkovich, T. Yu, S. Xu, P. Xu, T. Xiao, F. Xia, J. Wu, P. Wohlhart, S. Welker, A. Wahid *et al.*, "Rt-2: Vision-language-action models transfer web knowledge to robotic control," in *Conference on Robot Learning*. PMLR, 2023, pp. 2165–2183.

[3] K. Black, N. Brown, D. Driess, A. Esmail, M. Equi, C. Finn, N. Fusai, L. Groom, K. Hausman, B. Ichter, S. Jakubczak, T. Jones, L. Ke, S. Levine, A. Li-Bell, M. Mothukuri, S. Nair, K. Pertsch, L. X. Shi, J. Tanner, Q. Vuong, A. Walling, H. Wang, and U. Zhilinsky, "0: A Vision-Language-Action Flow Model for General Robot Control."

[4] A. Khazatsky, K. Pertsch, S. Nair, A. Balakrishna, S. Dasari, S. Karamcheti, S. Nasiriany, M. K. Srirama, L. Y. Chen, K. Ellis *et al.*, "Droid: A large-scale in-the-wild robot manipulation dataset," *arXiv preprint arXiv:2403.12945*, 2024.

[5] A. O'Neill, A. Rehman, A. Maddukuri, A. Gupta, A. Padalkar, A. Lee, A. Pooley, A. Gupta, A. Mandlekar, A. Jain *et al.*, "Open x-embodiment: Robotic learning datasets and rt-x models: Open x-embodiment collaboration 0," in *2024 IEEE International Conference on Robotics and Automation (ICRA)*. IEEE, 2024, pp. 6892–6903.

[6] J. Tobin, R. Fong, A. Ray, J. Schneider, W. Zaremba, and P. Abbeel, "Domain randomization for transferring deep neural networks from simulation to the real world," in *2017 IEEE/RSJ international conference on intelligent robots and systems (IROS)*. IEEE, 2017, pp. 23–30.

[7] A. Loquercio, E. Kaufmann, R. Ranftl, A. Dosovitskiy, V. Koltun, and D. Scaramuzza, "Deep drone racing: From simulation to reality with domain randomization," *IEEE Transactions on Robotics*, vol. 36, no. 1, pp. 1–14, 2019.

[8] J. Low, M. Adang, J. Yu, K. Nagami, and M. Schwager, "SOUS VIDE: Cooking Visual Drone Navigation Policies in a Gaussian Splatting Vacuum," *IEEE Robotics and Automation Letters*, pp. 1–8, 2025, conference Name: IEEE Robotics and Automation Letters. [Online]. Available: https://ieeexplore.ieee.org/document/10937041/?arnumber=10937041

[9] A. Radford, J. W. Kim, C. Hallacy, A. Ramesh, G. Goh, S. Agarwal, G. Sastry, A. Askell, P. Mishkin, J. Clark *et al.*, "Learning transferable visual models from natural language supervision," in *International conference on machine learning*. PmLR, 2021, pp. 8748–8763.

[10] A. Maalouf, N. Jadhav, K. M. Jatavallabhula, M. Chahine, D. M. Vogt, R. J. Wood, A. Torralba, and D. Rus, "Follow anything: Open-set detection, tracking, and following in real-time," *IEEE Robotics and Automation Letters*, vol. 9, no. 4, pp. 3283–3290, 2024.

[11] A. Quach, M. Chahine, A. Amini, R. Hasani, and D. Rus, "Gaussian splatting to real world flight navigation transfer with liquid networks," in *8th Annual Conference on Robot Learning*, 2024. [Online]. Available: https://openreview.net/forum?id=ubq7Co6Cbv

[12] Y. Zhang, H. Yu, J. Xiao, and M. Feroskhan, "Grounded Vision-Language Navigation for UAVs with Open-Vocabulary Goal Understanding," Jun. 2025, arXiv:2506.10756 [cs]. [Online]. Available: http://arxiv.org/abs/2506.10756

[13] Q. Chen, N. Gao, S. Huang, J. Low, T. Chen, J. Sun, and M. Schwager, "Grad-nav++: Vision-language model enabled visual drone navigation with gaussian radiance fields and differentiable dynamics," *arXiv preprint arXiv:2506.14009*, 2025.

[14] H. Wu, W. Wang, T. Wang, and S. Suzuki, "Model-free uav navigation in unknown complex environments using vision-based reinforcement learning," *Drones*, vol. 9, no. 8, 2025. [Online]. Available: https://www.mdpi.com/2504-446X/9/8/566

[15] M. Tancik, E. Weber, E. Ng, R. Li, B. Yi, J. Kerr, T. Wang, A. Kristoffersen, J. Austin, K. Salahi, A. Ahuja, D. McAllister, and A. Kanazawa, "Nerfstudio: A modular framework for neural radiance field development," in *ACM SIGGRAPH 2023 Conference Proceedings*, ser. SIGGRAPH '23, 2023.

[16] R. Verschueren, G. Frison, D. Kouzoupis, J. Frey, N. van Duijkeren, A. Zanelli, B. Novoselnik, T. Albin, R. Quirynen, and M. Diehl, "acados – a modular open-source framework for fast embedded optimal control," *Mathematical Programming Computation*, 2021.

[17] W. Shen, G. Yang, A. Yu, J. Wong, L. P. Kaelbling, and P. Isola, "Distilled feature fields enable few-shot language-guided manipulation," in *Conference on Robot Learning*. PMLR, 2023, pp. 405–424.

[18] O. Shorinwa, J. Sun, M. Schwager, and A. Majumdar, "Siren: Semantic, initialization-free registration of multi-robot gaussian splatting maps," *arXiv preprint arXiv:2502.06519*, 2025.

[19] A. Tagliabue and J. P. How, "Tube-nerf: Efficient imitation learning of visuomotor policies from mpc via tube-guided data augmentation and nerfs," *IEEE Robotics and Automation Letters*, 2024.

[20] T. Lüddecke and A. Ecker, "Image segmentation using text and image prompts," in *Proceedings of the IEEE/CVF Conference on Computer Vision and Pattern Recognition (CVPR)*, June 2022, pp. 7086–7096.

[21] M. Shridhar, L. Manuelli, and D. Fox, "Cliport: What and where pathways for robotic manipulation," in *Proceedings of the 5th Conference on Robot Learning*, ser. Proceedings of Machine Learning Research, A. Faust, D. Hsu, and G. Neumann, Eds., vol. 164. PMLR, 08–11 Nov 2022, pp. 894–906. [Online]. Available: https://proceedings.mlr.press/v164/shridhar22a.html

[22] O. Shorinwa, J. Tucker, A. Smith, A. Swann, T. Chen, R. Firoozi, M. Kennedy III, and M. Schwager, "Splat-mover: Multi-stage, open-vocabulary robotic manipulation via editable gaussian splatting," *arXiv preprint arXiv:2405.04378*, 2024.

[23] S. Y. Gadre, M. Wortsman, G. Ilharco, L. Schmidt, and S. Song, "Cows on pasture: Baselines and benchmarks for language-driven zero-shot object navigation," *CVPR*, 2023.

[24] D. Shah, B. Osiński, S. Levine *et al.*, "Lm-nav: Robotic navigation with large pre-trained models of language, vision, and action," in *Conference on robot learning*. PMLR, 2023, pp. 492–504.

[25] T. Chen, O. Shorinwa, J. Bruno, A. Swann, J. Yu, W. Zeng, K. Nagami, P. Dames, and M. Schwager, "Splat-nav: Safe real-time robot navigation in gaussian splatting maps," *IEEE Transactions on Robotics*, 2025.

[26] D. Shah, A. Sridhar, N. Dashora, K. Stachowicz, K. Black, N. Hirose, and S. Levine, "ViNT: A foundation model for visual navigation," in *7th Annual Conference on Robot Learning*, 2023. [Online]. Available: https://arxiv.org/abs/2306.14846

APPENDIX I
RELATED WORK

Vision-language foundation models, such as CLIP [9], have been widely used to extract visual-semantic features for downstream applications in robot manipulation [21], [17], [22], and navigation [23], [24], [25]. Many existing methods, e.g., FAn [10], employ vision-language foundation models to detect entities of interest in the camera-view and use model-based control techniques to keep the query centered. Although these methods enable open-world drone navigation, these methods are generally limited to top-down tracking tasks where the object remains a fixed distance from the drone, and are too slow to run onboard a drone. Most relevant to our work, the method in [11] uses red or blue targets to direct the drone to turn left or right as it flies through the environment. While this approach runs fully onboard the drone, it requires a hand-tailored environment for the drone and does not employ natural language guidance, limiting its applicability in the open world. In contrast, our method uses imitation learning from synthetic data to train a visuomotor policy to track towards the most semantically significant object in the drone's field of view, for open-world, open-vocabulary navigation, while relying entirely on onboard sensors and compute.

Several concurrent works demonstrate similar capabilities, but all require external pose estimation or a known candidate set of semantics. Zhang et al. [12] demonstrate VLFly, a method built upon ViNT [26] for vision-language guidance and navigation, but this method relies on a-priori knowledge of what the item being searched for looks like, reducing applicability in open-world environments. GRaD-Nav++ [13] accomplishes multi-task generalization with vision-language conditioning, but is limited to three semantic queries and four flight behaviors, and can only execute combinations seen in sequences prescribed during training, in environments similar to those seen during training, reducing applicability in the open-world. Wu et al. [14] also introduce a deep-reinforcement learned method for vision-guided object finding drone flight, but rely on external pose estimation in hardware experiments. SOUS-VIDE [8] enables training zero-shot end-to-end visuomotor drone policies through synthetic data generation for perception with 3D Gaussian Splatting (3DGS). While robust to external disturbances and small changes to the environment, this method can only learn single trajectories from human-defined waypoints in a single known environment, which is limiting in practice.

With SINGER, we address all these challenges, enabling drone navigation through guidance from natural language using onboard compute and sensing.