Theory of Space: Evaluating Active Spatial Belief Construction in Foundation Models with Synthetic 3D Environments

Pingyue Zhang[1,*,†], Zihan Huang[*], Yue Wang[4,*], Jieyu Zhang[3,*],
Letian Xue[1], Zihan Wang[1], Qineng Wang[1], Keshigeyan Chandrasegaran[2],
Ruohan Zhang[2], Yejin Choi[2], Ranjay Krishna[3], Jiajun Wu[2], Li Fei-Fei[2], Manling Li[1,†]

[1]Northwestern University [2]Stanford University [3]University of Washington [4]Cornell University
pingyuezhang@u.northwestern.edu, manling.li@northwestern.edu

[*]Equal contribution [†]Corresponding author

Abstract

Spatial embodied intelligence requires agents to actively acquire missing information rather than passively consume complete observations. While multimodal foundation models excel at passive perception and reasoning, their ability to support active, self-directed exploration to build and maintain a coherent spatial belief remains unstudied. We therefore propose THEORY OF SPACE*, defined as an agent's ability to construct, revise, and exploit a spatial belief through self-directed active exploration under partial observability. We implement* THEORY OF SPACE *using a benchmark with textual and visual environments. Rather than solving specific tasks, the goal is curiosity-driven exploration to build a complete, accurate spatial belief. A core innovation is spatial belief probing: we prompt the model to reveal its internal cognitive map at each step, letting us measure its spatial belief quality. Our evaluation of state-of-the-art models on a suite of downstream tasks reveals critical bottlenecks: (1)* ***The Active-Passive Gap****: Performance degrades when agents must autonomously gather information (e.g.,* GPT-5.2*: 57.1→46.0); (2)* ***Inefficiency****: Models explore in an unsystematic way and with high redundancy, failing to match the efficiency of program-based proxies while producing no better results. Through belief probing, we diagnose that perception acts as an initial bottleneck, yet global beliefs suffer further from* ***instability*** *that causes spatial knowledge to degrade over time. Finally, a false belief paradigm reveals* ***Belief Inertia****: agents fail to overwrite obsolete priors, an effect especially severe in vision-based models*[1].

1. Introduction

Spatial embodied intelligence relies on active exploration. Unlike disembodied systems that passively process fixed observations, an embodied agent could take actions to alter its position in the environment as *exploration*, selectively acquiring observations needed to construct spatial knowledge for various spatial tasks. Cognitive science shows that such active exploration leads to substantially better spatial understanding than passively receiving the same information, even when observations are identical [9, 10, 21]. But exploration isn't simply about collecting more observations. It is about efficiency, acting under uncertainty to target what is unknown or ambiguous in the agent's spatial belief and maximize information gain.

We propose THEORY OF SPACE as a framework that explicitly treats exploration as a first-class decision-making problem, decoupled from any single downstream task, focusing on opening the box of the agent's internal spatial belief. Just as Theory of Mind (ToM) measures how agents model the hidden mental states of others, THEORY OF SPACE assesses an agent's ability to model the hidden physical structure of the world. We define THEORY OF SPACE as an embodied agent's ability to actively **construct**, **revise** in a dynamic environment, and **exploit** an internal *spatial belief* formed through active exploration. Beyond end-task evaluation, THEORY OF SPACE directly probes what the agent knows, what remains uncertain, and how effectively its actions reduce those uncertainties, measured by the number of exploration steps and the uncertainty resolved per action. Figure 1 provides an overview of THEORY OF SPACE's active exploration, belief probing, and end-task evaluation.

We apply THEORY OF SPACE to evaluate multimodal language models, which are promising candidates for embodied agents. By integrating vision and language, they support unified perception, reasoning, and action over time, yet existing foundation-model benchmarks offer little insight into these capabilities. Most current benchmarks fall into two categories: *passive* [16, 44, 53, 58, 60], where the agent is only

[1]Code and data at: https://theory-of-space.github.io/

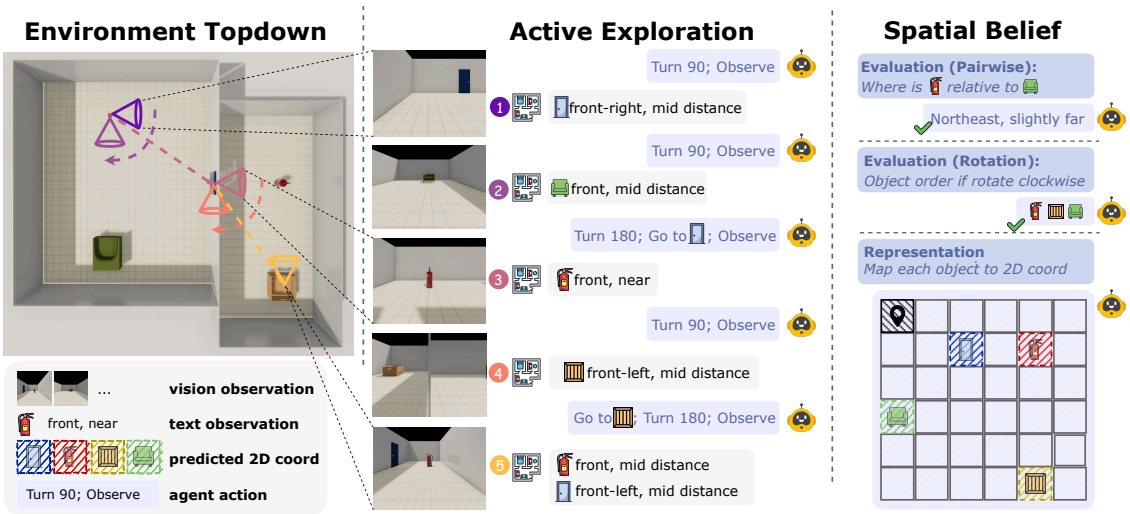

Figure 1. **THEORY OF SPACE: active exploration, belief probing, and evaluation.** Left: Agent trajectory under partial observability. Middle: Action loop across text/vision environments with egocentric observations. Right: Evaluation via spatial task exploitation and cognitive map probing.

asked to reason over given observations, and *task-driven* [19, 30, 46, 59], where the agent must achieve a specific goal (e.g., "*find the red chair*").

We propose to systematically evaluate the active process of spatial belief construction. Unlike passive benchmarks, our THEORY OF SPACE benchmark requires agents to actively explore via *moving*, *rotating*, and *observing* to build coherent global beliefs. We implement a scalable environment using ThreeDWorld [14] and Objaverse [12] with *text-based* and *vision-based* worlds to localize perception versus reasoning failures. After exploration, we evaluate along two axes: **belief exploitation** via spatial downstream tasks probing *route*-level and *survey*-level knowledge [36, 47], and **exploration efficiency** via steps taken and information gain over time. We further design scripted proxy agents to disentangle exploration from reasoning. Our evaluation of state-of-the-art foundation models reveals promising capability in the text world but striking limitations in the vision world. **Active exploration remains a primary bottleneck**: models perform reasonably well passively but degrade when actively gathering information (e.g., GPT-5.2: 57.1 $\rightarrow$ 46.0; GEMINI-3 PRO: 60.5 $\rightarrow$ 57.3). Moreover, we also find a major efficiency gap: rule-based proxy agents reach target coverage in $\sim$9 steps, whereas foundation models explore redundantly, requiring $\geq$14 steps without improving belief accuracy.

Beyond downstream task scores, a core contribution of THEORY OF SPACE is **explicit cognitive-map probing**, which directly exposes the agent's evolving spatial belief during exploration rather than treating the model as a black box. This enables fine-grained diagnosis of *how* models represent space, revealing that while perception acts as an initial bottleneck, global beliefs further suffer from instability, causing knowledge to degrade over time. We also introduce a *False Belief* paradigm that alters the environment after initial exploration, uncovering spatial belief inertia: agents persistently retain obsolete spatial priors even after directly observing the updated configuration, revealing a critical failure in spatial memory revision.

An important direction for future work is to extend THEORY OF SPACE beyond single-agent settings to multi-agent exploration, where additional challenges arise around coordination and aligning (or sharing) spatial beliefs across agents.

2. Theory of Space

To build agents with spatial intelligence, we argue for evaluating not merely passive reasoning, but the **active, self-directed construction** of spatial belief from partial observations. We introduce THEORY OF SPACE, a conceptual counterpart to *Theory of Mind* (ToM). While ToM models hidden mental states of others, THEORY OF SPACE models **uncertain, currently unobserved** structure of space.

Definition: THEORY OF SPACE

Ability to **construct**, **revise**, and **exploit** an internal spatial belief.

Here, an **internal spatial belief** is a mental model [49] of spatial layout and relations maintained in working memory and updated from partial observations. We provide the formal definition of THEORY OF SPACE in Appendix A.1.

2.1. A Paradigm for assessing THEORY OF SPACE of Large Foundation Models

We propose a new paradigm for Assessing THEORY OF SPACE of large foundation models, which consists of three essential components below.

Task-Agnostic Active Exploration. Evaluating THEORY OF SPACE requires a shift from downstream task completion to exploration, where the agent decides *what to see next*. We place the agent in a partially observable environment and challenge it to actively select actions (*moving*, *rotating*, *observing*, and *terminating*) to build a general-purpose internal spatial model through self-directed exploration. This process encompasses both **Belief Construction** and **Belief Revision**. Inspired by the *false belief* paradigm in Theory of Mind [54] and *spatial belief revision* [26], we evaluate whether agents can detect environmental changes and correctly revise their internal beliefs during exploration. The agent must identify what remains uncertain and terminate only upon acquiring sufficient evidence to form an accurate internal map.

Belief Exploitation Assessment. To translate THEORY OF SPACE into concrete evaluation tasks, we draw insights from the development of spatial representations [36, 47] and define two tasks to measure an agent's ability to exploit its internal belief for goal-directed behavior: (1) **Belief on Route** evaluates a path-based understanding of space organized around landmarks such as pairwise spatial relationships along a *egocentric* navigation; (2) **Belief on Survey** assesses a map-like "bird's-eye view" that represents space allocentrically, allowing for the inference of global relationships.

Explicit Probing of the Internal Spatial Belief. Behavioral success cannot directly reveal the quality of an agent's internal spatial model. We therefore require the agent to explicitly externalize its belief by *probing its cognitive map* at each turn. Cognitive maps are structured allocentric representations of space, well-established in neuroscience [20, 38, 50], and serve as our canonical representation of hidden spatial structure. We evaluate map correctness and diagnose reasoning with dynamic signals capturing how reliably observations are integrated, tracked over time, and kept coherent across local and global structure. We further probe uncertainty modeling by requiring the agent to identify unobserved regions. This shifts evaluation from behavioral success to a direct assessment of representational competence.

3. Benchmarking Theory of Space Ability for Foundation Models

Unlike task-driven benchmarks that only test task completion, we aim to answer "*can the agent form a global environmental belief through exploration?*". We structure the benchmarking into two phases. In the **Exploration Phase I**, the agent interacts with the environment to construct spatial belief by selecting and executing actions in the action space in § 3.1, and gather a sequence of local observations to integrate them into a unified spatial belief. In the **Reasoning Phase II**, the agent is asked to conduct spatial tasks (detailed in § 3.2).

3.1. Spatial Environment Construction

To ensure controlled experimentation, we procedurally generate multi-room indoor layouts on an $N \times M$ grid. Each scene is populated with n indoor objects, each assigned a 2D integer coordinate and a cardinal orientation from (`N`, `S`, `E`, `W`). The agent begins at a random position, is informed of the total number of rooms and the names of all objects in the scene, and then starts exploration. Following the Gym-style interface [6], we define highly scalable environments in which each random seed deterministically instantiates a distinct multi-room layout.

Action Space in the Environment. The agent's interaction with the world is designed to focus on high-level decision-making rather than low-level motor control: `Goto` to move directly to a currently visible object; `Rotate` to turn in place by $90°, 180°$, or $270°$; `Observe` to perceive visible objects in the $90°$ field of view; and `Query` to obtain a visible object's absolute 2D coordinates. We additionally assign a cost of 1 to `Observe` and 2 to `Query`, encouraging `Query` to be used only when necessary to resolve ambiguity. However, across all models `Query` is rarely invoked, so we only focus on `Observe` and measure exploration efficiency by step count instead of cost.

Observation Feedback from a Text-Vision Parallel Environment. We offer both text- and vision-based environments, enabling diagnostic analysis of spatial reasoning. Each `Observe` action returns both textual and visual feedback from a $90°$ field of view. The **Text World** provides symbolic observations with discrete bins for direction and distance (e.g., "chair is front-left and near", detailed below), isolating pure spatial reasoning. The **Visual World** instead supplies ego-centric RGB images rendered in ThreeDWorld [14] with Objaverse assets [12], requiring perception to recover spatial relations. To calibrate perception in the visual setting, we provide two reference images, indicating unit distance (1 grid unit) / angle (a $22.5°$ angular cone), and showing all objects with their "front" orientation respectively. Details are shown in Appendix B.1

Spatial Relation Representation. To ensure that agents perceive and communicate about space using a consistent language across tasks and modalities, we discretize spatial relationships for directions and distances. For **allocentric direction**, we discretize into eight $45°$ bins aligned with the four cardinal and four intercardinal directions, denoted compactly as $\{\texttt{N}, \texttt{NE}, \texttt{E}, \texttt{SE}, \texttt{S}, \texttt{SW}, \texttt{W}, \texttt{NW}\}$. Each bin spans $45°$ around its heading (e.g., $\texttt{N} = [-22.5°, 22.5°)$). For **egocentric direction**, within a $90°$ forward field of view (FOV), we use five labels: `front-left` $[-45°, -22.5°)$, `front-slight-left` $[-22.5°, 0)$, `front` $0°$, `front-slight-right` $(0, 22.5°]$, and `front-right` $(22.5°, 45°]$. For **distance**, measured in map units independent of direction, we define six bins: *same* $= 0$, *near* $(0, 2]$, *mid* $(2, 4]$, *slightly far* $(4, 8]$, *far* $(8, 16]$,

and *very far* $(16, 32]$.

3.2. Downstream Spatial Tasks

We use open-ended questions rather than multiple-choice questions to reduce the risk of knowledge leakage. Drawing on prior work [36, 47], we define tasks to evaluate an agent's **Route** and **Survey** knowledge. Route belief captures how an agent encodes paths and spatial relations from an egocentric step-by-step perspective. Survey belief is a map-like, allocentric representation. Under **route belief**, the static task requires reporting direction and distance between two objects (*direction*); forward dynamics tasks ask the model to adopt an object's perspective (*persp.take*) or predict the final observation after executing a `Goto`/`Rotate` sequence (*act2view*); backward dynamics tasks infer which perspective is currently adopted (*perc.dec*) or recover the action sequence yielding a target observation (*view2act*). Under **survey belief**, the static task reconstructs global coordinates for all objects (*alloc.map*); forward dynamics tasks predict front-facing objects during a full self-rotation (*ment.rot*) or infer the observation from a given global pose (*loc2view*); the backward dynamics task localizes the agent from a target observation (*view2loc*). Details of these downstream tasks are shown in Appendix A.2.

3.3. Assessment Dimensions

We define assessment dimensions that align with the core THEORY OF SPACE abilities: **construction** and **revision** are evaluated via exploration efficiency and belief quality, while **exploitation** is evaluated via task success. The detailed definition of assessment dimensions is shown in §A.3

(D1) Belief Construction Efficiency. *Measures how efficiently the agent collapses spatial uncertainty.* Quantified via normalized information gain (ratio of eliminated to total possible object positions, ranging from 0 to 1).

Belief Representation and Quality Assessment. We decompose the cognitive map into: **(D2) Cognitive Map (Observed)**, *measuring fidelity and coherent integration of observations*, evaluated via Correctness (composite of positional, directional, and facing accuracy) and dynamic diagnostics; and **(D3) Uncertainty Map (Unobserved)**, *measuring how well the agent identifies unobserved regions*, evaluated via F_1 of *selecting* unexplored over candidate positions.

(D4) Belief Revision. *Measures the agent's ability to revise spatial beliefs under covert environmental changes.* Evaluated via the *False Belief* task (§5.2), scored by detection F_1 (identity and transformation type), with *Belief Inertia* quantifying bias toward obsolete priors.

(D5) Belief Exploitation Success. *Measures task success when the agent must utilize its spatial belief.* Relation-based tasks (direction, perspective-taking, action2view) score direction and distance separately (0.5 each); coordinate-output tasks (view2loc, alloc.map) use coordinate similarity.

3.4. Exploration Strategies

To rigorously evaluate spatial cognition, we distinguish between two capabilities: the ability to acquire information (exploration) and the ability to synthesize it (reasoning). We present two evaluation settings: (i) *Active Exploration*, where the agent must plan actions to reduce uncertainty, and (ii) *Passive Comprehension*, where the agent reasons over standardized logs generated by scripted proxies.

Uncertainty-Driven On-Policy Exploration. We conduct active evaluation to understand agent ability in **exploring the environment to gather necessary information in building spatial belief**. In this setting, the evaluated agent must plan and execute its own information-gathering policy. At each step, the agent selects an action based on its observation history and current objective, then receives new observations (text or image). Exploration continues until the agent issues an exploration *termination* or reaches the step budget. Success requires balancing two goals: maximizing coverage of unknown relations while minimizing action cost. This setting directly reveals whether the agent can recognize what it does not yet know and actively reduce uncertainty through exploration.

Passive Exploration via Scripted Proxy Agents. Evaluating THEORY OF SPACE also requires disentangling exploration quality from spatial reasoning ability. To isolate the latter, we introduce *proxy agents* that supply a fixed observation stream to evaluated models, eliminating variance from exploration failures and enabling fair comparison of core reasoning across architectures. We design two scripted proxies: **SCOUT** (visual environments) rotates exhaustively at each location to ensure full object coverage, and **STRATEGIST** (text environments) follows a belief-driven viewpoint selection policy to maximally reduce relational ambiguity. Implementation details appear in Appendix B.2.

4. Evaluation and Analysis

We evaluate a set of state-of-the-art proprietary and open-source foundation models. They are evaluated on both passive and active settings described in § 3.4. Unless otherwise specified for ablations, all experiments use three connected 6×6 rooms with 4 objects in each (total 12 objects). To enable a like-for-like comparison between the text and vision settings, we instantiate identical room layouts across modalities. We use 384×384 images in the vision setting. We generate 100 scenes and create three questions per task per scene, yielding $3 \times 9 \times 100 = 2700$ questions per setting. We mainly evaluate six foundation models: GPT-5.2 [39], GEMINI-3 PRO [18], CLAUDE-4.5 SONNET [2], GLM-4.6V [64], QWEN3-VL [3] (235B-A22B-Thinking), and INTERNVL-3.5 [51] (241B-A28B). For closed-source reasoning models GPT-5.2, GEMINI-3 PRO, and CLAUDE-4.5-SONNET, we set the temperature to 1 and the maximum

number of tokens to 32768. For all other models, we set the temperature to 0. INTERNVL-3.5 supports at most 10 images, so we omit it for the vision-based world setting.

Active Exploration Results. We evaluate models as active agents, where they must autonomously explore the environment to build their spatial belief and terminate the exploration process by their own. This setting tests the full THEORY OF SPACE pipeline, requiring the agent to simultaneously plan an efficient information-gathering trajectory, integrate observations, and maintain a coherent cognitive map under uncertainty. The agent's performance is measured by its Exploration Efficiency as shown in § 3.3 and its final accuracy on the downstream spatial tasks. The agent has a maximum of 20 exploration steps. Table 1 presents the active performance of the models, providing a holistic view of their ability to translate curiosity into knowledge. Figure 2 illustrates information gain over the course of the exploration turns. GPT-5.2 acquires substantial information early on, but its rate of gain slows in later turns, resulting in lower cumulative information gain than GEMINI-3 PRO and CLAUDE-4.5 SONNET. Moreover, none of the models achieves full coverage relative to the proxy agent. We benchmarked three human subjects across five text and five vision scenes. Humans consistently outperformed foundation models in both domains, particularly in vision. Intuitively, humans scored higher in vision than text as visual information is easier to process. With tools, they achieved near-perfect accuracy.

Passive Exploration Results. We evaluate models on trajectories generated by rule-based proxy agent to understand a model's core spatial reasoning ability regardless of its exploration strategy. The last column of Table 1 reports the average performance of each model in both text-based and vision-based environments. The detailed experimental results are shown in Appendix C.1. As evaluated, the results show a clear separation: GPT-5.2 and GEMINI-3 PRO lead by a wide margin over other systems, particularly open-source models. A substantial **modality gap** persists, with text performance far better than vision performance for all models.

Key Findings: Modality Gap

- **Modality Gap Exists:** text significantly outperforms vision.

Overall, active accuracies underperform the passive setting. As shown in Figure 2, models such as GPT-5.2 gather information quickly but terminate prematurely, leaving unresolved uncertainty. Compared to the **STRATEGIST** proxy, which achieves full certainty, autonomous models remain less thorough. A second disparity is efficiency. In the vision domain, the **SCOUT** proxy reaches target coverage in ≈ 9 steps, whereas autonomous models expend significantly

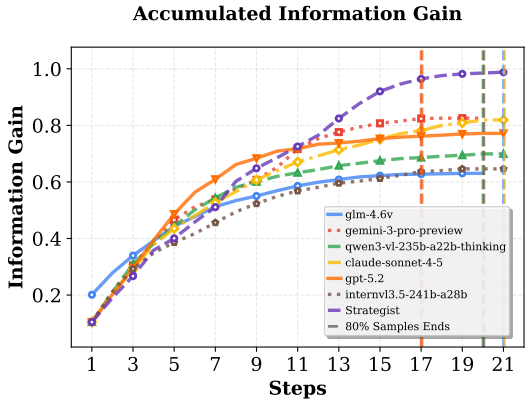

Figure 2. **Accumulated information gain** over exploration steps in the text world.

more actions with no performance benefit. In the text domain, we also conduct an extra experiment following the **SCOUT** trajectories (≈ 9 steps), and GPT-5.2 and GEMINI-3 PRO achieve accuracies of 83.9 and 86.7, surpassing their active exploration scores (72.0 and 81.5, Table 1). This confirms that models perform better when guided by efficient proxy paths than when exploring autonomously.

Different Room Settings. For the two best-performing models, GPT-5.2 and GEMINI-3 PRO, we further evaluate performance under multi-room configurations (one four-room and two three-room settings). As shown in Table 2, performance declines and the active–passive gap widens as room count increases. Notably, GEMINI-3 PRO requires nearly the same exploration steps in text-only and vision-based environments. Detailed results are in Appendix C.2.

Key Findings: Active Exploration Bottleneck

- **Performance Gap:** Active agents show weaker performance and less efficient exploration.
- **Incomplete Coverage:** Active agents do not reach full coverage.
- **Complexity-Widened Gap:** The active–passive gap widens with scale

Exploration Pattern. Manual inspection reveals distinct behavioral patterns. GPT-5.2 explores unsystematically, prioritizing newly discovered doors and leaving rooms partially unexplored, resulting in object omission and path redundancy. GEMINI-3 PRO adopts a methodical "rotate-and-scan" strategy before transitioning between rooms, mirroring the **SCOUT** proxy agent. Further examples are provided in Appendix D.2.

Methods	Avg.step	direction (Static (S))	persp.take (Dynamic (D))	perc.dec. (Dynamic (D))	act2view (Dynamic (D))	view2act (Dynamic (D))	alloc.map (Static (S))	ment.rot (Dynamic (D))	loc2view (Dynamic (D))	view2loc (Dynamic (D))	Avg.	Pass. Avg
		Route					Survey					
Vision-based World												
Proprietary Models												
GPT-5.2	17.2	40.0	**36.7**	56.2	43.8	40.3	43.4	59.7	56.9	37.8	46.0	57.1
GEMINI-3 PRO	**13.6**	**56.3**	**36.7**	**68.2**	**47.2**	**54.0**	**63.5**	**73.0**	**65.4**	**52.2**	**57.3**	**60.5**
CLAUDE-4.5 SONNET	19.6	23.7	23.3	18.7	33.3	10.7	37.4	34.7	33.7	50.9	29.6	43.1
Open-source Models												
GLM-4.6V	**15.0**	15.8	18.5	3.3	14.0	0.7	18.9	8.0	18.5	31.8	14.4	16.7
QWEN3-VL	16.3	**16.8**	**23.3**	**13.4**	**24.8**	**5.7**	**25.8**	**16.3**	**21.5**	**43.7**	**21.3**	**24.9**
HUMAN	9.8	94.5	100.0	100.0	100.0	93.4	93.4	100.0	100.0	86.7	96.4	-
HUMAN WITH TOOL*	11.1	100.0	100.0	100.0	100.0	97.8	100.0	100.0	100.0	93.4	99.0	-
Text-based World												
Proprietary Models												
GPT-5.2	**11.4**	68.8	70.5	80.3	71.0	53.7	77.9	81.0	79.1	66.0	72.0	**90.4**
GEMINI-3 PRO	13.5	**78.0**	**79.2**	**90.6**	**75.3**	**76.3**	**81.0**	**94.0**	**83.3**	**76.2**	**81.5**	86.5
CLAUDE-4.5 SONNET	18.7	65.3	65.3	79.0	62.7	51.7	68.8	76.3	57.0	67.0	65.9	73.6
Open-source Models												
GLM-4.6V	14.5	20.8	19.7	12.7	21.8	3.7	13.9	9.3	22.7	26.2	16.8	23.4
INTERNVL-3.5	15.0	28.8	44.8	26.0	**36.8**	7.3	31.0	27.7	33.8	38.9	30.6	37.4
QWEN3-VL	**14.1**	**32.3**	**45.7**	**48.2**	33.3	**11.7**	**36.4**	**34.7**	**35.7**	**49.9**	**36.8**	**45.6**
HUMAN	10.8	87.8	82.1	100.0	85.5	86.8	66.6	100.0	95.6	75.8	86.7	-
HUMAN WITH TOOL*	12.8	100.0	100.0	100.0	100.0	100.0	100.0	100.0	100.0	91.2	99.0	-

Table 1. **Exploitation Performance (%) of Belief Construction via Active Exploration.** Models autonomously plan actions and are evaluated on exploration cost and reasoning across text- and vision-based environments. GEMINI-3 PRO leads almost every task. Humans outperform in both settings, especially in vision. *Humans can use instruments such as protractors and compasses to infer object positions precisely. We also include passive (*pass.*) results here for comparison.

Text-based World						
Methods	**2-room**			**4-room**		
	pass.	*act.*	*steps*	*pass.*	*act.*	*steps*
GPT-5.2	**92.3**	77.8	**6.2**	**86.5**	66.0	**16.4**
GEMINI-3 PRO	86.7	**80.6**	**6.2**	81.2	**77.7**	19.7
Vision-based World						
Methods	**2-room**			**4-room**		
	pass.	*act.*	*steps*	*pass.*	*act.*	*steps*
GPT-5.2	**59.3**	51.5	10.8	52.6	40.3	23.2
GEMINI-3 PRO	58.3	**57.8**	**6.6**	**56.2**	**51.5**	**19.7**

Table 2. **Exploitation Performance (%) for Multi-Room Settings** (2-room and 4-room). *pass.* for passive avg acc, *act.* for active avg acc, *steps* for average steps.

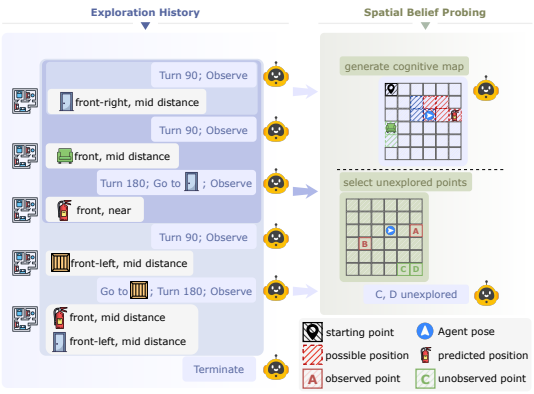

Figure 3. **Internal Spatial Belief Probing.** At each step, the agent executes an action, receives an observation, and updates its spatial belief. We probe this belief by prompting the agent to (i) output a JSON-structured cognitive map of all observed objects and (ii) select unexplored positions from a top-down view with labeled candidate points.

5. How do Foundation Models Manage Internal Spatial Belief?

In this section, we use the THEORY OF SPACE belief-probing mechanism (as proposed in §2.1) to diagnose how MLLMs manage internal spatial beliefs and move beyond treating the agent as a black box. Figure 3 shows the example of how we probe the belief of agent at each exploration step.

5.1. Cognitive Map Probing

Instead of treating the spatial belief as a black box, we probe the agent's internal state to distinguish verifying known facts from hypothesizing about the unknown. The agent externalizes its belief via a structured JSON containing a **Cognitive Map**, which records observed objects.

Representation. For cognitive map, the agent presents its belief as a single, allocentric cognitive map serialized in structured JSON. The map maintains (i) a *global* layout anchored to the agent's initial pose, and (ii) a *local* snapshot that records only the currently visible objects with the current pose as origin to diagnose immediate perceptual errors.

Metrics. We evaluate cognitive maps along three axes: *positional accuracy* (Euclidean similarity between predicted and true coordinates, scaled by object coverage), *directional*

accuracy (pairwise directional relation accuracy), and *facing accuracy* (fraction of correctly predicted object orientations). Using global and local belief representations updated at each turn, we compute five diagnostic scores: **Correctness** (composite accuracy of the final-turn global map); **Perception** (accuracy of local map interpretation for newly observed objects in the current FOV); **Self-tracking** (agent pose estimated from the predicted global map vs. ground truth); **Local↔Global consistency** (agreement between local and global predictions within the same turn); and **Stability** (whether beliefs about previously observed objects remain non-degrading across turns). Full metric definitions are provided in Appendix A.4.

Table 3 reveals a substantial modality gap: performance drops markedly in the vision setting across all metrics. **Self-tracking** is not a primary bottleneck, as models generally maintain accurate pose beliefs. **Perception** remains a key limitation, particularly for facing direction. This aligns with Table 1, where agents perform poorly on perspective-taking tasks ($\sim 36\%$ accuracy). **Stability & Decay:** While **Perception** scores suggest models can capture local spatial details with reasonable accuracy, this initial fidelity fails to translate into final **Correctness**. Spatial beliefs are highly brittle: even when objects are correctly perceived, agents frequently overwrite verified facts with incorrect predictions in later turns. Low final **Correctness** thus stems not only from perceptual errors, but from the cumulative degradation of spatial memories over the episode.

Key Findings: Cognitive Map Failures

- **Orientation Gap:** Vision perception is a bottleneck, especially for object orientation.
- **Unstable Map:** Beliefs about previously observed objects degrades over time.
- **Belief Drift:** New updates corrupt earlier correct perceptions, lowering final correctness.

Map **Correctness** is significantly and positively correlated with downstream performance (Pearson r up to 0.645, all $p < .001$), validating it as a *diagnostic proxy* for failure analysis (Appendix C.4).

Key Findings: Maps as a Diagnostic Proxy

- **A Valid Diagnostic Tool:** Map correctness correlates significantly with downstream success.

We additionally include **uncertainty probing**, where the agent identifies previously unobserved locations from a set of candidate points overlaid on an object-free top-down map, evaluated via F_1 score. Results show that GEMINI-3 PRO models uncertainty more effectively than GPT-5.2 in both text- and vision-based settings, which aligns with its stronger cognitive map accuracy. Further analysis is provided in Appendix C.3.

5.2. Belief Revision Task

Spatial intelligence requires not only mapping static environments but also maintaining beliefs under non-stationarity. Inspired by *false belief* protocols in developmental psychology [4, 54] and *spatial belief revision* [26], we introduce a dynamic perturbation task to probe the agent's ability to discard obsolete priors and reintegrate new evidence.

Task Protocol. Following the initial exploration phase, we introduce a discrete environmental shift: a subset of $k = 4$ objects are stochastically relocated or reoriented. The agent, retaining its memory (exploration history), must actively re-explore the environment to identify the state changes. This requires the agent to detect conflicts between its internal belief state and new sensory observations.

Metrics. We evaluate performance along four axes: **Identification Accuracy (F_1)** (detect which objects changed position or orientation); **Average Steps** (*Total Steps* to identify all changes, and *Redundancy Steps*, i.e., steps taken after the last changed object is observed, ideally $\rightarrow 0$); **Belief Correctness** (map correctness as in §5.1, restricted to changed objects); and **Belief Inertia** (whether updated beliefs remain systematically biased toward obsolete priors). For inertia, we measure *positional inertia* s_i^{pos} as the tendency of revised beliefs to remain pulled toward their obsolete prior location, and *orientation inertia* s_i^{ori} as the failure rate to overwrite obsolete facing directions. Under unbiased updating, both scores should be near zero. Full definitions are in Appendix A.5.

Table 4 corroborates the modality gap observed in previous sections: vision-based agents significantly underperform their text-based counterparts. This performance drop is characterized by increased exploration redundancy and lower accuracy in identifying changed objects. Notably, while belief inertia persists across both modalities, it is markedly more severe in vision-based agents, particularly regarding object orientation. Vision models frequently fail to overwrite their initial spatial memory, persisting with obsolete facing estimates despite new visual evidence. This also suggests that fine-grained orientation estimation remains a critical bottleneck for visual spatial reasoning.

Key Findings: Vision Gaps & Belief Inertia

- **Revision Failures:** Vision agents show redundant exploration and poor shift detection.
- **Belief Inertia:** Vision-based agents retain obsolete spatial beliefs despite new observations.

Methods	Correctness (%)			Perception (%)		Local↔Global (%)		Stability (%)		Self-tracking (%)		Uncertainty (%)
	ori.	pos.	overall	ori.	pos.	ori.	pos.	ori.	pos.	ori.	pos.	
Vision-based World												
GPT-5.2	20.2	42.0	32.2	33.5	**72.4**	**57.9**	58.7	**65.4**	56.4	93.3	64.7	53.7
GEMINI-3 PRO	**32.2**	**62.5**	**52.1**	**43.8**	68.5	52.9	**68.3**	61.8	**62.0**	**98.8**	**73.9**	**70.2**
Text-based World												
GPT-5.2	91.0	75.1	80.0	100	86.8	**96.4**	**86.0**	**96.7**	67.6	98.0	**86.7**	64.5
GEMINI-3 PRO	**92.5**	**75.5**	**81.4**	99.9	**88.2**	91.6	84.8	90.8	67.7	**99.9**	85.2	**79.2**

Table 3. **Spatial Belief Quality via Cognitive Map Probing.** We measure final map correctness and turn-level perception, local global consistency, stability, self-tracking, and uncertainty in text- vs. vision-worlds. *ori.* for orientation and *pos.* for position. Across models, vision lags text on all metrics, with the largest drop on orientation and stability.

Methods	Avg. Steps ↓		Identification (%) ↑		Belief Correctness (%) ↑		Belief Inertia (%) ↓	
	all	red.	ori.	pos.	ori.	pos.	ori.	pos.
Text-based World								
GPT-5.2	**6.92**	0.55	97.9	98.4	89.5	69.7	**5.5**	12.5
GEMINI-3 PRO	7.79	**0.18**	**98.7**	**98.8**	**91.8**	**72.9**	7.9	**5.7**
Vision-based World								
GPT-5.2	13.06	6.20	14.3	68.0	16.7	42.9	68.9	34.7
GEMINI-3 PRO	**10.29**	**3.23**	**23.9**	**82.5**	**30.3**	**63.1**	**51.1**	**14.4**

Table 4. **Belief revision results.** We relocate/reorient k=4 objects and evaluate change identification, re-exploration cost (including redundancy (red.)), and belief correctness/intertia in text- vs. vision-worlds. Vision agents take more redundant steps and fail to overwrite obsolete facing beliefs.

6. Related Work

Passive Spatial Reasoning. Early paradigms treat spatial reasoning as static inference: given a textual description, agents answer relational queries [29, 35, 44, 53]. Other benchmarks probe understanding from a single image, asking for relative directions, topological relations, or metric attributes [7, 8, 13, 24, 31, 32]. Multi-view and video benchmarks raise difficulty by requiring cross-view integration, egocentric–allocentric conversion, and temporal consistency [16, 55, 57, 60, 61, 66]. Recent works explicitly adopt cognitive maps, showing consistent improvements in spatial reasoning across video QA [58] and multi-view settings [62]. While informative, these benchmarks remain disembodied, as agents reason only over pre-collected trajectories.

Active Exploration for Spatial Understanding. Research has examined agents that actively explore, but their exploration is usually tied to task-specific goals rather than building a general spatial belief. Embodied question answering benchmarks evaluate whether agents can gather evidence to answer questions [11, 17, 19, 33, 43]. Instruction-following settings extend household tasks to long horizons and realistic scenes, often with dialog or language grounding [15, 25, 40, 41, 45, 46]. Navigation benchmarks stress path execution and generalization across diverse environments [1, 22, 27, 28, 37, 52, 63]. Spatial reference tasks focus on grounding natural-language descriptions in embodied search [42, 65], and manipulation [23, 34, 48, 56]. While existing benchmarks rely on task-driven exploration, they often conflate exploration efficiency with task performance and can foster brittle spatial representations [5]. EXCALIBUR [67] also targets task-agnostic exploration but requires RL training, risks goal leakage, and encodes maps implicitly in policy weights. We instead study zero-shot foundation-model agents with no environment-specific training, prioritizing uncertainty reduction and explicit belief construction.

7. Conclusions

We introduce THEORY OF SPACE, which asks whether foundation models can act as spatial agents under partial observability: not just answering questions from fixed views, but actively exploring to *construct*, *revise*, and *exploit* an internal spatial belief. We contribute an evaluation paradigm centered on task-agnostic active exploration, downstream spatial tasks for belief exploitation, and explicit probing of internal beliefs via cognitive map externalization, implemented in a multimodal environment with parallel text- and vision-based worlds. A key strength of THEORY OF SPACE is that it makes spatial belief *measurable* rather than implicit. By requiring models to externalize evolving cognitive maps, THEORY OF SPACE reveals the correctness, internal consistency, and temporal dynamics of belief formation, and quantifies how localized mistakes propagate into global map corruption. Empirically, **active exploration is a major bottleneck**: end-task performance drops relative to passive viewing, with the gap widening as room complexity increases. Belief probes make error sources explicit: in vision, **perception error** often appears early, and models exhibit belief **instability** where correct information is overwritten or forgotten, cascading into global inconsistencies. When environments change, models exhibit strong **belief inertia**, failing to overwrite obsolete priors. THEORY OF SPACE reframes spatial evaluation from "can the model answer?" to "can the model *build and maintain* a coherent, revisable spatial world model through efficient information gathering?" We hope this benchmark provides a foundation for developing models with uncertainty-aware exploration policies, robust belief maintenance under long horizons, and reliable belief revision when the world changes.

References

[1] Peter Anderson, Qi Wu, Damien Teney, Jake Bruce, Mark Johnson, Niko Sünderhauf, Ian Reid, Stephen Gould, and Anton Van Den Hengel. Vision-and-language navigation: Interpreting visually-grounded navigation instructions in real environments. In *Proceedings of the IEEE conference on computer vision and pattern recognition*, pages 3674–3683, 2018. 8

[2] Anthropic. System card: Claude sonnet 4.5. https://assets.anthropic.com/m/12f214efcc2f457a/original/Claude-Sonnet-4-5-System-Card.pdf, 2025. System card (PDF). 4

[3] Shuai Bai, Yuxuan Cai, Ruizhe Chen, ..., and Ke Zhu. Qwen3-vl: The next generation multimodal llm from qwen / alibaba cloud. *arXiv preprint*, 2025. 4

[4] Simon Baron-Cohen, Alan M Leslie, and Uta Frith. Does the autistic child have a "theory of mind"? *Cognition*, 21(1): 37–46, 1985. 7

[5] Elizabeth Bonawitz, Patrick Shafto, Hyowon Gweon, Noah D Goodman, Elizabeth Spelke, and Laura Schulz. The double-edged sword of pedagogy: Instruction limits spontaneous exploration and discovery. *Cognition*, 120(3):322–330, 2011. 8

[6] Greg Brockman, Vicki Cheung, Ludwig Pettersson, Jonas Schneider, John Schulman, Jie Tang, and Wojciech Zaremba. Openai gym. *arXiv preprint arXiv:1606.01540*, 2016. 3, 15

[7] Boyuan Chen, Zhuo Xu, Sean Kirmani, Brain Ichter, Dorsa Sadigh, Leonidas Guibas, and Fei Xia. Spatialvlm: Endowing vision-language models with spatial reasoning capabilities. In *Proceedings of the IEEE/CVF Conference on Computer Vision and Pattern Recognition*, pages 14455–14465, 2024. 8

[8] An-Chieh Cheng, Hongxu Yin, Yang Fu, Qiushan Guo, Ruihan Yang, Jan Kautz, Xiaolong Wang, and Sifei Liu. Spatialrgpt: Grounded spatial reasoning in vision-language models. *Advances in Neural Information Processing Systems*, 37: 135062–135093, 2024. 8

[9] Elizabeth R Chrastil and William H Warren. Active and passive contributions to spatial learning. *Psychonomic bulletin & review*, 19(1):1–23, 2012. 1

[10] Elizabeth R Chrastil and William H Warren. Active and passive spatial learning in human navigation: acquisition of survey knowledge. *Journal of experimental psychology: learning, memory, and cognition*, 39(5):1520, 2013. 1

[11] Abhishek Das, Samyak Datta, Georgia Gkioxari, Stefan Lee, Devi Parikh, and Dhruv Batra. Embodied question answering. In *Proceedings of the IEEE conference on computer vision and pattern recognition*, pages 1–10, 2018. 8

[12] Matt Deitke, Dustin Schwenk, Jordi Salvador, Luca Weihs, Oscar Michel, Eli VanderBilt, Ludwig Schmidt, Kiana Ehsani, Aniruddha Kembhavi, and Ali Farhadi. Objaverse: A universe of annotated 3d objects, 2022. 2, 3

[13] Nianchen Deng, Lixin Gu, Shenglong Ye, Yinan He, Zhe Chen, Songze Li, Haomin Wang, Xingguang Wei, Tianshuo Yang, Min Dou, et al. Internspatial: A comprehensive dataset for spatial reasoning in vision-language models. *arXiv preprint arXiv:2506.18385*, 2025. 8

[14] Chuang Gan, Jeremy Schwartz, Seth Alter, Damian Mrowca, Martin Schrimpf, James Traer, Julian De Freitas, Jonas Kubilius, Abhishek Bhandwaldar, Nick Haber, Megumi Sano, Kuno Kim, Elias Wang, Michael Lingelbach, Aidan Curtis, Kevin Feigelis, Daniel M. Bear, Dan Gutfreund, David Cox, Antonio Torralba, James J. DiCarlo, Joshua B. Tenenbaum, Josh H. McDermott, and Daniel L. K. Yamins. Threedworld: A platform for interactive multi-modal physical simulation, 2021. 2, 3

[15] Xiaofeng Gao, Qiaozi Gao, Ran Gong, Kaixiang Lin, Govind Thattai, and Gaurav S. Sukhatme. Dialfred: Dialogue-enabled agents for embodied instruction following. *IEEE Robotics and Automation Letters*, 7(4):10049–10056, 2022. Also available as arXiv:2202.13330. 8

[16] Mohsen Gholami, Ahmad Rezaei, Zhou Weimin, Yong Zhang, and Mohammad Akbari. Spatial reasoning with vision-language models in ego-centric multi-view scenes. *arXiv preprint arXiv:2509.06266*, 2025. 1, 8

[17] Muhammad Fadhil Ginting, Dong-Ki Kim, Xiangyun Meng, Andrzej Reinke, Bandi Jai Krishna, Navid Kayhani, Oriana Peltzer, David D. Fan, Amirreza Shaban, Sung-Kyun Kim, Mykel J. Kochenderfer, Ali akbar Agha-mohammadi, and Shayegan Omidshafiei. Enter the mind palace: Reasoning and planning for long-term active embodied question answering, 2025. 8

[18] Google. Gemini 3 pro: Model card. https://storage.googleapis.com/deepmind-media/Model-Cards/Gemini-3-Pro-Model-Card.pdf, 2025. Model card (GA/preview update for Gemini 3 Pro). 4

[19] Daniel Gordon, Aniruddha Kembhavi, Mohammad Rastegari, Joseph Redmon, Dieter Fox, and Ali Farhadi. Iqa: Visual question answering in interactive environments. In *Proceedings of the IEEE conference on computer vision and pattern recognition*, pages 4089–4098, 2018. 2, 8

[20] Torkel Hafting, Marianne Fyhn, Sturla Molden, May-Britt Moser, and Edvard I Moser. Microstructure of a spatial map in the entorhinal cortex. *Nature*, 436(7052):801–806, 2005. 3

[21] Richard Held and Alan Hein. Movement-produced stimulation in the development of visually guided behavior. *Journal of comparative and physiological psychology*, 56(5):872, 1963. 1

[22] Vihan Jain, Gabriel Magalhães, Alexander Ku, Ashish Vaswani, Eugene Ie, and Jason Baldridge. Stay on the path: Instruction fidelity in vision-and-language navigation. In *Proceedings of the 57th Annual Meeting of the Association for Computational Linguistics (ACL)*, 2019. 8

[23] Yunfan Jiang, Agrim Gupta, Zichen Zhang, Guanzhi Wang, Yongqiang Dou, Yanjun Chen, Li Fei-Fei, Anima Anandkumar, Yuke Zhu, and Linxi Fan. Vima: General robot manipulation with multimodal prompts. In *Proceedings of the 40th International Conference on Machine Learning (ICML)*, 2023. arXiv preprint arXiv:2210.03094. 8

[24] Amita Kamath, Jack Hessel, and Kai-Wei Chang. What's" up" with vision-language models? investigating their struggle with spatial reasoning. *arXiv preprint arXiv:2310.19785*, 2023. 8

[25] Taewoong Kim, Cheolhong Min, Byeonghwi Kim, Jinyeon Kim, Wonje Jeung, and Jonghyun Choi. Realfred: An em-

bodied instruction following benchmark in photo-realistic environments. In *ECCV*, 2024. 8

[26] Markus Knauff, Leandra Bucher, Antje Krumnack, and Jelica Nejasmic. Spatial belief revision. *Journal of Cognitive Psychology*, 25(2):147–156, 2013. 3, 7

[27] Jacob Krantz, Erik Wijmans, Arjun Majumdar, Dhruv Batra, and Stefan Lee. Beyond the nav-graph: Vision-and-language navigation in continuous environments. In *European Conference on Computer Vision*, pages 104–120. Springer, 2020. 8

[28] Alexander Ku, Peter Anderson, Roma Patel, Eugene Ie, and Jason Baldridge. Room-across-room: Multilingual vision-and-language navigation with dense spatiotemporal grounding. In *Proceedings of the 2020 Conference on Empirical Methods in Natural Language Processing (EMNLP)*, 2020. 8

[29] Fangjun Li, David C Hogg, and Anthony G Cohn. Reframing spatial reasoning evaluation in language models: A real-world simulation benchmark for qualitative reasoning. *arXiv preprint arXiv:2405.15064*, 2024. 8

[30] Manling Li, Shiyu Zhao, Qineng Wang, Kangrui Wang, Yu Zhou, Sanjana Srivastava, Cem Gokmen, Tony Lee, Li Erran Li, Ruohan Zhang, Weiyu Liu, Percy Liang, Li Fei-Fei, Jiayuan Mao, and Jiajun Wu. Embodied agent interface: Benchmarking llms for embodied decision making, 2025. 2

[31] Yuan-Hong Liao, Rafid Mahmood, Sanja Fidler, and David Acuna. Reasoning paths with reference objects elicit quantitative spatial reasoning in large vision-language models. *arXiv preprint arXiv:2409.09788*, 2024. 8

[32] Wufei Ma, Haoyu Chen, Guofeng Zhang, Yu-Cheng Chou, Celso M de Melo, and Alan Yuille. 3dsrbench: A comprehensive 3d spatial reasoning benchmark. *arXiv preprint arXiv:2412.07825*, 2024. 8

[33] Arjun Majumdar, Anurag Ajay, Xiaohan Zhang, Pranav Putta, Sriram Yenamandra, Mikael Henaff, Sneha Silwal, Paul Mcvay, Oleksandr Maksymets, Sergio Arnaud, et al. Openeqa: Embodied question answering in the era of foundation models. In *Proceedings of the IEEE/CVF conference on computer vision and pattern recognition*, pages 16488–16498, 2024. 8

[34] Oier Mees, Lukas Hermann, Erick Rosete-Beas, and Wolfram Burgard. Calvin: A benchmark for language-conditioned policy learning for long-horizon robot manipulation tasks. *IEEE Robotics and Automation Letters*, 7(3), 2022. Also available as arXiv:2112.03227. 8

[35] Roshanak Mirzaee, Hossein Rajaby Faghihi, Qiang Ning, and Parisa Kordjmashidi. Spartqa:: A textual question answering benchmark for spatial reasoning. *arXiv preprint arXiv:2104.05832*, 2021. 8

[36] Daniel R. Montello. A new framework for understanding the acquisition of spatial knowledge in large-scale environments. *Spatial and temporal reasoning in geographic information systems*, pages 143–154, 1998. 2, 3, 4, 12

[37] Khanh Nguyen and Hal Daumé III. Help, anna! visual navigation with natural multimodal assistance via retrospective curiosity-encouraging imitation learning. In *arXiv preprint arXiv:1909.01871*, 2019. 8

[38] John O'Keefe and Jonathan Dostrovsky. The hippocampus as a spatial map: preliminary evidence from unit activity in the freely-moving rat. *Brain research*, 1971. 3

[39] OpenAI. Gpt-5.2 system card. https://cdn.openai.com/pdf/3a4153c8-c748-4b71-8e31-aecbde944f8d/oai_5_2_system-card.pdf, 2025. System card. 4

[40] Aishwarya Padmakumar, Jesse Thomason, Ayush Shrivastava, Patrick Lange, Anjali Narayan-Chen, Spandana Gella, Robinson Piramuthu, Gokhan Tur, and Dilek Hakkani-Tur. Teach: Task-driven embodied agents that chat. In *Proceedings of the AAAI Conference on Artificial Intelligence*, pages 2017–2025, 2022. 8

[41] Xavier Puig, Kevin Ra, Marko Boben, Jiaman Li, Tingwu Wang, Sanja Fidler, and Antonio Torralba. Virtualhome: Simulating household activities via programs. In *Proceedings of the IEEE/CVF Conference on Computer Vision and Pattern Recognition (CVPR)*, 2018. 8

[42] Yuankai Qi, Qi Wu, Peter Anderson, Xin Wang, William Yang Wang, Chunhua Shen, and Anton van den Hengel. Reverie: Remote embodied visual referring expression in real indoor environments. *arXiv preprint arXiv:1904.10151*, 2019. 8

[43] Allen Z Ren, Jaden Clark, Anushri Dixit, Masha Itkina, Anirudha Majumdar, and Dorsa Sadigh. Explore until confident: Efficient exploration for embodied question answering. *arXiv preprint arXiv:2403.15941*, 2024. 8

[44] Zhengxiang Shi, Qiang Zhang, and Aldo Lipani. Stepgame: A new benchmark for robust multi-hop spatial reasoning in texts. In *Proceedings of the AAAI conference on artificial intelligence*, pages 11321–11329, 2022. 1, 8

[45] Mani Shridhar, Roozbeh Mottaghi, Yonatan Bisk, Luke Zettlemoyer, and Dieter Fox. Alfworld: Aligning text and embodied environments for interactive task learning. *arXiv preprint arXiv:2010.03768*, 2020. 8

[46] Mohit Shridhar, Jesse Thomason, Daniel Gordon, Yonatan Bisk, Winson Han, Roozbeh Mottaghi, Luke Zettlemoyer, and Dieter Fox. Alfred: A benchmark for interpreting grounded instructions for everyday tasks. In *Proceedings of the IEEE/CVF conference on computer vision and pattern recognition*, pages 10740–10749, 2020. 2, 8

[47] Alan W. Siegel and Sheldon H. White. The development of spatial representations of large-scale environments. *Advances in Child Development and Behavior*, 10:9–55, 1975. 2, 3, 4, 12

[48] Sanjana Srivastava, Chengshu Li, Michael Lingelbach, Roberto Martín-Martín, Fei Xia, Kent Elliott Vainio, Zheng Lian, Cem Gokmen, Shyamal Buch, Karen Liu, Silvio Savarese, Hyowon Gweon, Jiajun Wu, and Li Fei-Fei. Behavior: Benchmark for everyday household activities in virtual, interactive, and ecological environments. In *Proceedings of the 5th Conference on Robot Learning*, pages 477–490. PMLR, 2022. 8

[49] Holly A Taylor and Barbara Tversky. Spatial mental models derived from survey and route descriptions. *Journal of Memory and language*, 31(2):261–292, 1992. 2

[50] Edward C Tolman. Cognitive maps in rats and men. *Psychological review*, 55(4):189, 1948. 3

[51] Weiyun Wang, Zhangwei Gao, Lixin Gu, Hengjun Pu, Long Cui, Xingguang Wei, Zhaoyang Liu, Linglin Jing, Shenglong Ye, Jie Shao, et al. Internvl3. 5: Advancing open-source

multimodal models in versatility, reasoning, and efficiency. *arXiv preprint arXiv:2508.18265*, 2025. 4

[52] Zhaowei Wang, Hongming Zhang, Tianqing Fang, Ye Tian, Yue Yang, Kaixin Ma, Xiaoman Pan, Yangqiu Song, and Dong Yu. Divscene: Benchmarking lvlms for object navigation with diverse scenes and objects. *arXiv preprint arXiv:2410.02730*, 2024. 8

[53] Jason Weston, Antoine Bordes, Sumit Chopra, Alexander M Rush, Bart Van Merriënboer, Armand Joulin, and Tomas Mikolov. Towards ai-complete question answering: A set of prerequisite toy tasks. *arXiv preprint arXiv:1502.05698*, 2015. 1, 8

[54] Heinz Wimmer and Josef Perner. Beliefs about beliefs: Representation and constraining function of wrong beliefs in young children's understanding of deception. *Cognition*, 13(1):103–128, 1983. 3, 7

[55] Haoning Wu, Xiao Huang, Yaohui Chen, Ya Zhang, Yanfeng Wang, and Weidi Xie. Spatialscore: Towards unified evaluation for multimodal spatial understanding. *arXiv preprint arXiv:2505.17012*, 2025. 8

[56] Yue Wu, Xuan Tang, Tom M. Mitchell, and Yuanzhi Li. Smartplay: A benchmark for llms as intelligent agents. *arXiv preprint arXiv:2310.01557*, 2023. 8

[57] Runsen Xu, Weiyao Wang, Hao Tang, Xingyu Chen, Xiaodong Wang, Fu-Jen Chu, Dahua Lin, Matt Feiszli, and Kevin J Liang. Multi-spatialmllm: Multi-frame spatial understanding with multi-modal large language models. *arXiv preprint arXiv:2505.17015*, 2025. 8

[58] Jihan Yang, Shusheng Yang, Anjali W Gupta, Rilyn Han, Li Fei-Fei, and Saining Xie. Thinking in space: How multimodal large language models see, remember, and recall spaces. In *Proceedings of the Computer Vision and Pattern Recognition Conference*, pages 10632–10643, 2025. 1, 8

[59] Rui Yang, Hanyang Chen, Junyu Zhang, Mark Zhao, Cheng Qian, Kangrui Wang, Qineng Wang, Teja Venkat Koripella, Marziyeh Movahedi, Manling Li, Heng Ji, Huan Zhang, and Tong Zhang. Embodiedbench: Comprehensive benchmarking multi-modal large language models for vision-driven embodied agents, 2025. 2

[60] Sihan Yang, Runsen Xu, Yiman Xie, Sizhe Yang, Mo Li, Jingli Lin, Chenming Zhu, Xiaochen Chen, Haodong Duan, Xiangyu Yue, et al. Mmsi-bench: A benchmark for multi-image spatial intelligence. *arXiv preprint arXiv:2505.23764*, 2025. 1, 8

[61] Chun-Hsiao Yeh, Chenyu Wang, Shengbang Tong, Ta-Ying Cheng, Ruoyu Wang, Tianzhe Chu, Yuexiang Zhai, Yubei Chen, Shenghua Gao, and Yi Ma. Seeing from another perspective: Evaluating multi-view understanding in mllms. *arXiv preprint arXiv:2504.15280*, 2025. 8

[62] Baiqiao Yin, Qineng Wang, Pingyue Zhang, Jianshu Zhang, Kangrui Wang, Zihan Wang, Jieyu Zhang, Keshigeyan Chandrasegaran, Han Liu, Ranjay Krishna, et al. Spatial mental modeling from limited views. *arXiv preprint arXiv:2506.21458*, 2025. 8

[63] Yong Zhao, Kai Xu, Zhengqiu Zhu, Yue Hu, Zhiheng Zheng, Yingfeng Chen, Yatai Ji, Chen Gao, Yong Li, and Jincai Huang. Cityeqa: A hierarchical llm agent on embodied question answering benchmark in city space. *arXiv preprint arXiv:2502.12532*, 2025. 8

[64] Zhipu AI Team. Glm-4.6v: Native multimodal foundation model. Technical report / model release, 2025. Available online; native multimodal vision + reasoning model (128k context) among open-source LLMs. 4

[65] Enshen Zhou, Jingkun An, Cheng Chi, Yi Han, Shanyu Rong, Chi Zhang, Pengwei Wang, Zhongyuan Wang, Tiejun Huang, Lu Sheng, and Shanghang Zhang. Roborefer: Towards spatial referring with reasoning in vision-language models for robotics. *arXiv preprint arXiv:2506.04308*, 2025. 8

[66] Shijie Zhou, Alexander Vilesov, Xuehai He, Ziyu Wan, Shuwang Zhang, Aditya Nagachandra, Di Chang, Dongdong Chen, Xin Eric Wang, and Achuta Kadambi. Vlm4d: Towards spatiotemporal awareness in vision language models. *arXiv preprint arXiv:2508.02095*, 2025. 8

[67] Hao Zhu, Raghav Kapoor, So Yeon Min, Winson Han, Jiatai Li, Kaiwen Geng, Graham Neubig, Yonatan Bisk, Aniruddha Kembhavi, and Luca Weihs. Excalibur: Encouraging and evaluating embodied exploration. In *Proceedings of the IEEE/CVF Conference on Computer Vision and Pattern Recognition*, pages 14931–14942, 2023. 8

A. Details of THEORY OF SPACE

A.1. Formal Definition

Definition: THEORY OF SPACE

Ability to **construct**, **revise**, and **exploit** an internal spatial belief.

We formalize THEORY OF SPACE within a partially observable framework over a spatial structure $S \in \mathcal{S}$. The agent interacts with S to generate a history $h_t = (o_{0:t}, a_{0:t})$, where o and a denote observations and actions. We define THEORY OF SPACE as the capacity to manipulate a probabilistic belief B_t through three core operations:

1. **Construct:** *To form a globally consistent internal spatial belief by actively seeking out and integrating partial observations.* Formally, the agent integrates h_t to approximate the true posterior, denoted as $B_t(S) \approx P(S \mid h_t)$.
2. **Revise:** *To dynamically update the internal belief by using new information acquired through further exploration to resolve conflicts with prior beliefs.* Upon an environmental shift $S \to S'$, the agent utilizes exploratory actions Δh to minimize the divergence from the new ground truth, i.e., $B_{t+\Delta t} \to P(S' \mid h_{t+\Delta t})$.
3. **Exploit:** *To utilize the current belief to support spatial tasks.* The agent utilizes a policy π conditioned on the belief, $\pi(a_t \mid B_t)$, to perform a downstream task $\mathcal{T}$. In a benchmark context, we measure the *value of belief* by the performance metric $\mathcal{J}$ achieved by this policy: $\mathcal{J}(\pi(\cdot|B_t), \mathcal{T})$.

A.2. Downstream spatial tasks

Drawing on prior work [36, 47], we define tasks to evaluate an agent's **Route** and **Survey** knowledge. An overview of the tasks is present in Figure 4 and Table 5.

A.3. Assessment Dimensions

Here we show the detailed definition of five assessment dimensions.

(D1) Belief Construction Efficiency. *Measures how efficiently the agent collapses spatial uncertainty during exploration.* We quantify this using a normalized information gain metric, $\mathcal{E}$. Let M be the number of possible positions for any object at the start of exploration (a uniform prior), and let C_i be the number of positions for object i that remain consistent with all observations gathered by the agent (calculated by AC-3 algorithm, check Appendix B.2). The efficiency is calculated as $\mathcal{E} = 1 - \frac{\sum_{i=1}^{N} \log_2 \max(1, C_i)}{N \log_2 M}$. This score ranges from 0 (no information gained, $C_i = M$) to 1 (all objects perfectly localized, $C_i = 1$). Note that it can also be used to calculate the accumulated information gain at each step. Information gain is mainly used in text-based environments, since vision-based environments have direct access to scenes without such ambiguity. Therefore, for vision-based environments, we directly use node coverage to measure exploration efficiency.

Belief Representation and Quality Assessment. A core contribution of THEORY OF SPACE is disentangling spatial memory from spatial inference. We structurally decompose the probed cognitive map into two components:

- **(D2) The Cognitive Map (Observed):** *Measures fidelity and coherent integration of observations over time.* We evaluate using two criteria: (1) Correctness, alignment with ground truth, computed as a composite of positional, directional, and facing accuracy; and (2) dynamic reasoning diagnostics, including **Perception** quality, **Self-tracking**, **Stability**, and **Local** $\leftrightarrow$ **Global Consistency**, reflecting internal coherence such as the absence of contradictions within the relational graph and between maps and relations.

- **(D3) The Uncertainty Map (Unobserved):** *Measures how well the agent models plausible hypotheses about unobserved regions.* We assess **Uncertainty Modeling** by providing a candidate set of positions formed by randomly sampled points from both observed and unobserved areas, and measuring the agent's ability to identify valid locations via F_1.

This separation lets us diagnose whether failures stem from *misestimating* the observed world or from insufficient *reasoning* about what remains unobserved.

(D4) Belief Revision. *Measures the agent's ability to revise its spatial belief under latent environment changes.* We evaluate this using the **False Belief** task (§5.2), where objects are covertly manipulated (translated or rotated) following the initial exploration. The agent must re-explore to detect these discrepancies; we measure the accuracy of these identified changes (both object identity and transformation type) using the F_1 score. Furthermore, we introduce **Belief Inertia** to quantify whether belief revision remain biased toward obsolete priors.

(D5) Belief Exploitation Success. *Measures task success when the agent must utilize its spatial belief.* For tasks involving spatial relations (direction, persp.take, action2view), we score direction and distance separately, awarding 0.5 for each correct component. For tasks that output coordinates (view2loc, alloc.map), we compute a coordinate similarity score.

A.4. Cognitive Map Probing

We give detailed definition of metrics and scores defined for cognitive map probing here.

Metrics. We evaluate cognitive map using three complementary metrics. *Positional accuracy (pos.acc)* is the Euclidean similarity between predicted and true object coordinates: $(K/N) \cdot e^{-\mathrm{RMSE}/L}$, where RMSE is the root

Dynamic Group	Belief on Route	Belief on Survey
Static	**Pairwise Relation (*direction*)** report allocentric direction and distance from A to B.	**Allocentric Mapping (*alloc.map*)** predict global coordinates (and headings) for all objects.
Forward Dynamics	**Perspective Taking (*persp.take*)** output the observation from a specified object's perspective. **Action-to-View (*act2view*)** given a sequence of `Goto`/`Rotate`, predict the final observation (one object in FOV with ego direction/distance bins).	**Mental Rotation (*ment.rot*)** predict the sequence of front-facing objects during a 360° self-rotation. **Location2View (*loc2view*)** given a global pose, predict the observation (one object in FOV with ego bins/distances).
Backward Dynamics	**Perspective Decision (*perc.dec*)** infer which object's perspective the agent is currently adopting. **View-to-Action (*view2act*)** recover an action sequence that produces a target observation.	**View2Location (*view2loc*)** localize the agent (and optionally orientation) from a target observation under the map.

Table 5. **Task suite comparison:** Route belief emphasizes egocentric, step-by-step path reasoning; Survey belief emphasizes allocentric mapping and novel view inference.

mean squared error between predicted and ground-truth object positions, L is the RMS ℓ_2-norm of the positions of all objects in the scene, and K/N is the coverage (the ratio of the number of predicted objects K to the number of ground-truth objects N). *Directional accuracy (dir.acc)* is the accuracy of directional relationship between each pair of objects. *Facing accuracy (facing.acc)* is the fraction of objects whose predicted facing matches the ground truth.

Using *global* and *local* belief representations, we compute a set of diagnostic scores at each turn t (all per-turn except **Correctness**, which is computed only at the final turn after termination). Unless noted, scores are averaged over turns and scenes:

- **Correctness (final)**: *Measures the accuracy of the agent's terminal global spatial belief.* At the last turn, we evaluate the predicted global map and report a composite score given by the (equally weighted) mean of the three metrics defined above, with weights $1/3$ each. We compute *dir.acc* only for correctness, since the global cognitive map prioritizes consistent pairwise spatial relations.

- **Perception**: *Measures how accurately the agent interprets newly observed local structure.* We compare the predicted local map to the ground-truth local map for the current field of view (FOV), counting only objects that appear in the FOV for the first time.

- **Self-tracking**: *Measures how well the model estimates its own pose over time.* We infer the agent's pose from the predicted global map and compare it against the ground-truth agent state.

- **Local $\leftrightarrow$ Global consistency**: *Measures whether new local evidence is incorporated into the global belief coherently.* Within the same turn, we compare local and global predictions to verify that newly perceived structure is integrated without contradictions.

- **Stability**: *Measures whether beliefs about previously observed objects remain non-degrading over time.* For each previously observed object, at every subsequent turn we check that its predicted state does not worsen; the per-check score is 1 if the prediction is no worse than in the previous turn.

A.5. Belief Revision Metrics

We provide detailed definitions of the metrics used to assess belief revision here.

Metrics. We evaluate performance along four complementary axes:

- **Identification Accuracy (F_1):** *How precisely the agent pinpoints which objects changed.* We compute the F_1 score for detecting the subset of objects whose position or orientation shifted.

- **Average Steps:** *How efficiently the agent revises its beliefs to completion.* We report *Total Steps* needed to identify all changes, and *Redundancy Steps*, defined as the number of steps taken after the last changed object has been observed. Ideally, Redundancy $\rightarrow 0$, indicating the agent recognizes when updating is complete.

Figure 4. **THEORY OF SPACE exploitation task suite:** it covers **route**-level egocentric reasoning and **survey**-level allocentric mapping. Route tasks evaluate path-based inference and egocentric observations. Survey tasks test global mapping, geometric transformation, and perspective conversion. Together they cover both local navigation reasoning and global spatial abstraction.

- **Belief Correctness:** *How accurate the updated beliefs are on the changed subset.* We compute correctness as in §5.1, but restrict evaluation to changed objects to isolate the fidelity of re-exploration.

- **Belief Inertia:** *Whether updating remains systematically biased toward obsolete priors.* To quantify attraction back to pre-shift beliefs, we test whether the residual error of the updated belief aligns with the direction of the *old* belief. For each shifted object i, let $\mathbf{b}_i^{old}$ denote the pre-shift belief, $\mathbf{b}_i^{new}$ the post-revision belief, and $\mathbf{g}_i^{new}$ the post-shift ground truth. Define the *prior-offset* and *post-revision error* vectors: $\mathbf{v}_i = \mathbf{b}_i^{old} - \mathbf{g}_i^{new}$, $\mathbf{e}_i = \mathbf{b}_i^{new} - \mathbf{g}_i^{new}$. We define positional inertia as

$$s_i^{pos} = \underbrace{\frac{\mathbf{e}_i^\top \mathbf{v}_i}{\|\mathbf{e}_i\| \, \|\mathbf{v}_i\| + \epsilon}}_{\text{Directional alignment } (\cos\theta_i)} \cdot \underbrace{\exp\left(-\frac{\|\mathbf{b}_i^{new} - \mathbf{b}_i^{old}\|^2}{2\sigma^2}\right)}_{\text{Proximity weight } (w_i)}.$$

Here $\cos\theta_i$ is large when the remaining error after updating still points toward the obsolete location, while w_i downweights such alignment when the belief has moved far from $\mathbf{b}_i^{old}$. We set σ to a dynamic noise scale: the RMS localization error on the first re-observed *unchanged* objects during re-exploration; ϵ ensures numerical stability. Under unbiased updating, $\mathbb{E}[s_i^{pos}] \approx 0$, whereas $s_i^{pos} > 0$ indicates systematic pull toward the obsolete prior. For orientation shifts, we measure inertia via $s_i^{ori} = \mathbb{1}\left(\phi_i^{new} = \phi_i^{old}\right)$, where ϕ denotes the predicted orientation. It flags failures to overwrite the obsolete facing direction.

B. Technical Details

B.1. Benchmark Construction

We expose the ToS world as a *Gym-like* interface [6]: agents interact in discrete steps under partial observability at a resolution of 384×384 to **construct** and **revise** an internal spatial belief, which we later **exploit** in evaluation tasks. Scenes are procedurally generated multi-room layouts on an $N \times M$ grid with n named indoor objects (each with integer (x, y) and heading in {N,E,S,W}) and a randomized agent spawn pose. We restrict multi-room layouts to a tree topology: the room–adjacency graph is connected and acyclic (no loops).

Text-based World At each step, OBSERVE returns a symbolic snapshot of objects in the current room within a $90°$ forward FOV. For every visible object we provide discretized egocentric direction (e.g., *front-left*) and distance bins (e.g., *near*/*mid*/*far*), plus object identity and facing when determinable. Egocentric observations are rendered with a 90-degree field of view (FOV), discretized into angular and distance bins. Visibility is room-bounded; doorways act as transparent portals only when the agent stands in them, enabling dual-room visibility. Optional noise modules perturb bins for ablations.

Vision-based World We procedurally generate scenes in a 3D simulator with two controllable parameters: the level (number of rooms) and the object count per room. Objects are drawn from a library of 293 distinct 3D models, grouped into 6 categories and 37 subtypes, primarily everyday household items (see Figure 5). To ensure diversity, each object type appears at most once in a given scene.

For task setup, we additionally generate instructional (Figure 6) and orientation (Figure 7) images that serve as references for the agent in vision-world. We include both images in the vision prompt. Object placement follows validity constraints (e.g., collision avoidance, minimum spacing), and random seeds control reproducibility across environments.

B.2. Proxy agents

Information Gain Calculation We use the AC-3 arc-consistency algorithm to maintain, for each object, a domain of feasible grid cells. Initially, every object's domain spans the entire 20×20 map. Each new observation is compiled into unary and binary constraints (e.g., egocentric direction/distance bins, room visibility/occlusion, and ALLDIFFERENT to prevent collisions). When a constraint is added, AC-3 iteratively prunes any cell in one object's domain that is unsupported by the domains of related objects, propagating revisions along incident arcs until a fixed point is reached (all arcs are consistent). While AC-3 alone does not guarantee global consistency, in our setting all constraints are derived from a valid trajectory; therefore the ground-truth assignment remains supported and is never pruned, ensuring that domains stay non-empty throughout propagation.

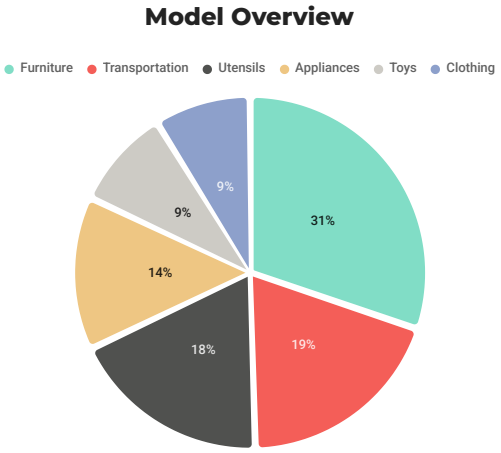

Figure 5. **Demonstration figures for FOV and 3D model distribution. Distribution of all 3D models used in our vision tasks.**

Scripted Proxy Agents We implement two scripted proxies to provide strong, reproducible baselines.

SCOUT. From its spawn pose, the agent performs a 360° sweep (four cardinal ROTATE+OBSERVE actions) to capture all views at the initial location. It then follows a fixed room-visitation order: upon discovering a doorway, it enters the adjacent room, executes the same sequential sweep, and repeats this "visit–sweep–advance" routine until every room has been observed at least once.

STRATEGIST. The first stage mirrors SCOUT: a panoramic sweep to register all currently visible objects. Thereafter, within the *current room* the agent maintains, for each object, a set of feasible positions ("domain") induced by accumulated observations. At each turn it: (i) selects the object with the largest remaining domain (highest positional uncertainty); (ii) moves to a viewpoint that best constrains this object (e.g., near it or along a sightline that intersects the most candidate cells); (iii) at that viewpoint, orients to test pairwise relations: it computes unresolved pairwise directions between the target object and all others in the room, identifies the direction bin with the highest outstanding count, and OBSERVEs in that orientation first. The procedure iterates until all objects in the room are resolved (domains shrink to singletons), then proceeds to the next unvisited room and repeats.

B.3. Prompts

We show the detailed designs of our prompts for exploration in Figure 8, evaluation prompts in Figure 9, cognitive map



Figure 6. **Example of distance cues in the vision prompt.** The colored cylinders illustrate objects placed at different distances from the agent: yellow at 2 m, blue at 1 m, red at 2 m, and green at 3 m, providing calibration for mapping visual observations to discretized distance bins.

prompts in Figure 10, and top-down view for uncertainty modeling in Figure 11.

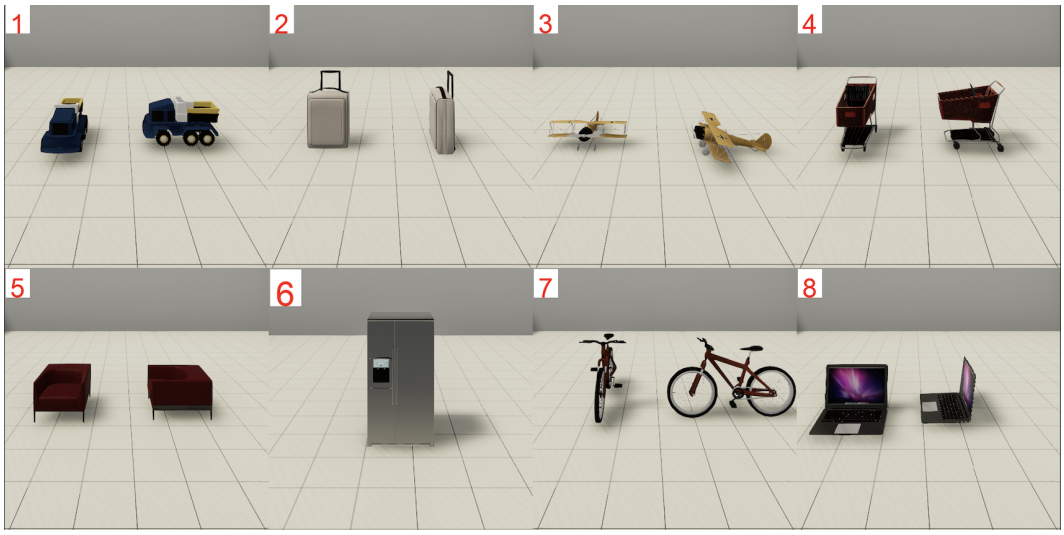

Figure 7. **Object appearance and orientation cues in the vision prompt.** Objects with facing direction are shown from both the front and side views, while objects without inherent orientation are displayed only from the front view. This provides the agent with consistent visual references for recognizing shape and facing.

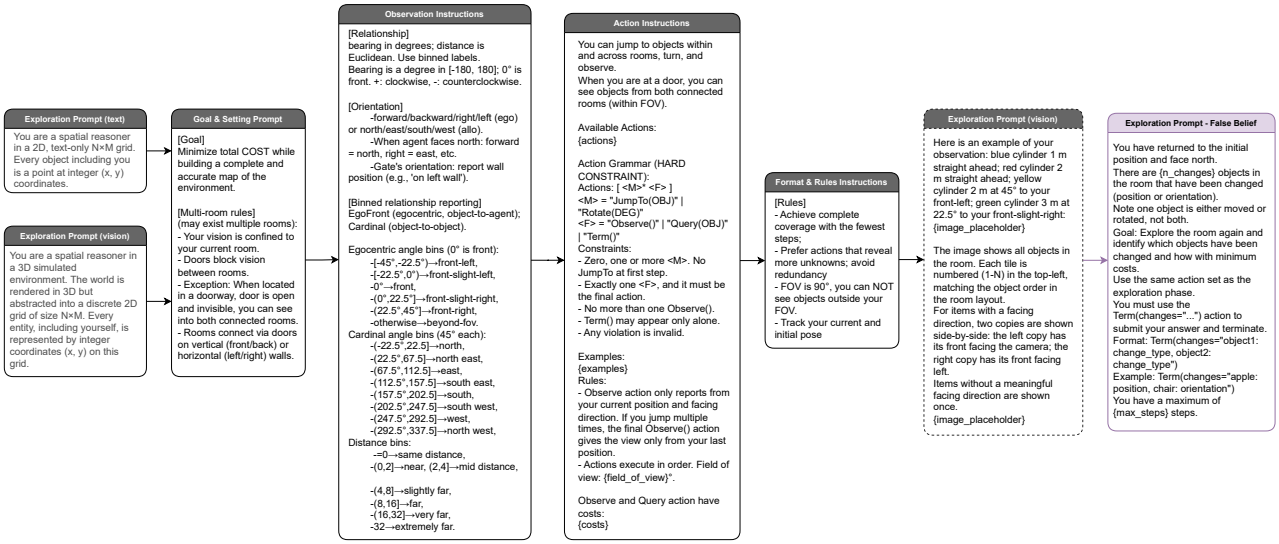

Figure 8. **Exploration prompts**

Route

Pairwise Direction

You return to your starting position and face north.
From a Top-Down map, describe where
{obj_name} is relative to {anchor_name}.

Answer format: <cardinal direction>, <distance>

Example: north-west, near

Perspective Taking

Now you jump to {anchor_name}'s direction, facing its direction. Describe where {obj_name} is relative to you.

Answer format: <ego direction>, <distance>

Example: front-left, near

Perspective Determine

Now you jump to an object's position, facing its direction. You observe that {observation}. Which object are you standing at?

Answer format: <object_name>

Example: lamp

Action2View

You return to your starting position and face north.
You will execute the following action sequence:
{actions}

After executing the actions, what is the ego relation of {target} relative to you?

Answer format: <ego direction>, <distance>
Example: front, near

View2Action

You return to your starting position and face north.
Then you have executed an action sequence and changed to a new location and facing direction.
You observe the following:
{final_obs}

What action sequence led to this final view? The action sequence must be valid and only contain move actions.

Answer format: <sequence of move actions>
Example: JumpTo(lamp), Rotate(90)

Survey

Allocentric Map

Treat your starting position as the origin (0, 0) while facing north. Report allocentric coordinates using (x right/east, y up/north).
Objects: {object_list}.

Answer format: (x0, y0); (x1, y1); ... in the same order.

Example: (1, 0); (-2, 3); (0, -1)

Mental Rotation

You return to your starting position and face north.
You will perform a full 360-degree rotation by continuously turning {turn_direction} in place.
Assume all walls are removed (you can see through walls), so every object is visible.

Focus on this set of objects: {object_pool}.
List them in the exact order they appear directly ahead while you rotate.
If two objects share a bearing, place the nearer one first.

Answer format: <object_name1>, <object_name2>, ...

Example: mug, sofa, plant

Location2View

{origin_instruction}You move to {loc} and face {direction}.
What is the egocentric relation of {target}?

Answer format: <direction>, <distance>

Example: front, near

View2Location

You move to a new location and face {orientation}.
{observations}
{origin_instruction}What is your new 2D coordinate (x, y)?

Answer format: (x, y)
Example: (2, -1)

Figure 9. **Evaluation prompt design. We show the prompt for each evaluation task.**

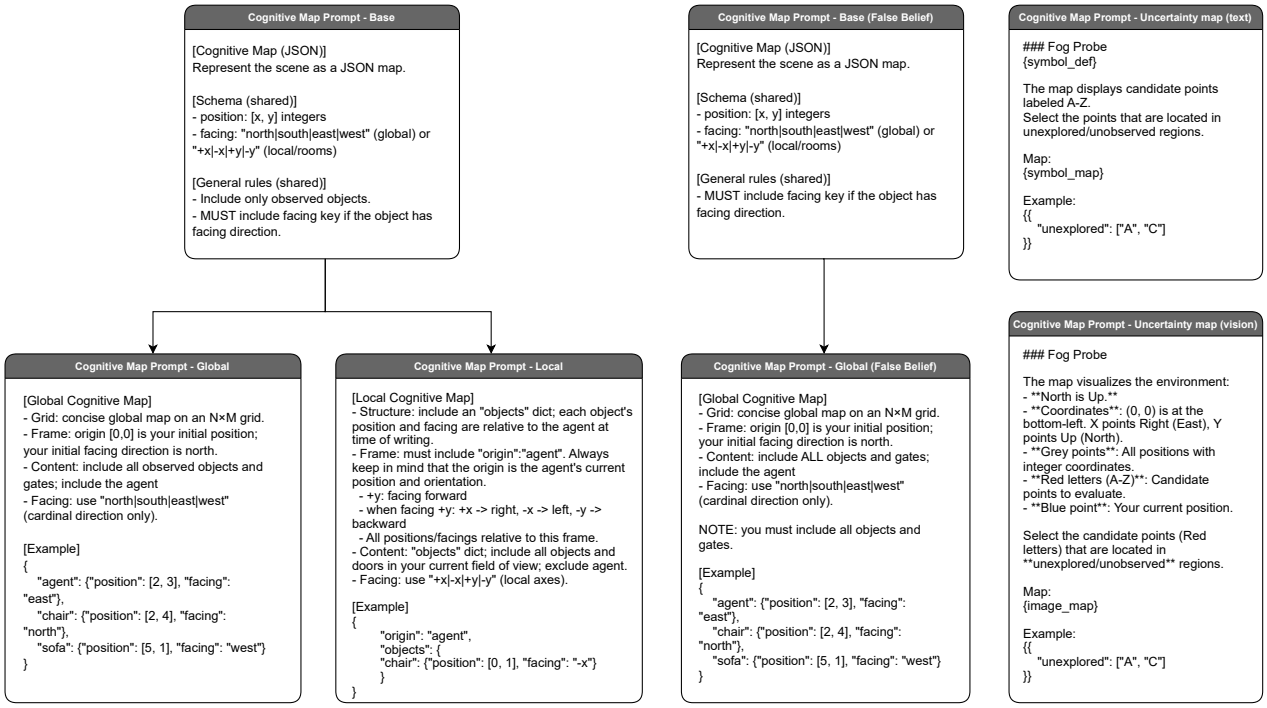

Figure 10. **Belief probing prompt design. We use these prompts to ask the model to output a cognitive map or select unobserved points.**

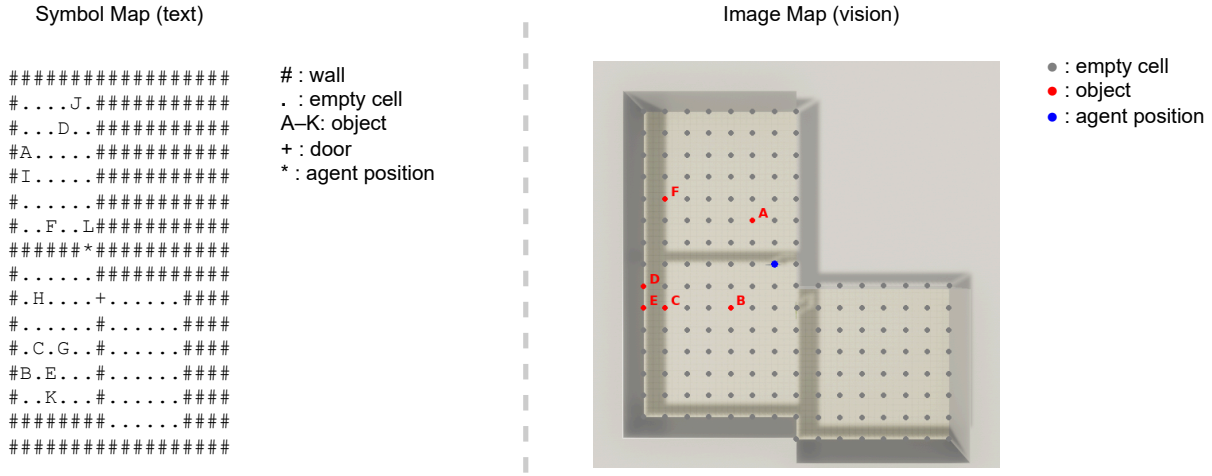

Figure 11. **The symbol map and the image map** provide parallel representations of the same environment for text and vision settings in uncertainty probing prompts.

C. Extra Results

To enable a like-for-like comparison between the text and vision settings, we instantiate identical room layouts across modalities. Concretely, we generate 100 evaluation instances with IDs 0–99; for each ID, we use the ID itself as the random seed to drive task sampling in both environments. This seed tying guarantees deterministic layouts and bit-for-bit reproducibility across modalities.

C.1. Additional Results for passive setting

The performance of various models in both text-based and vision-based environments is summarized in Table 6.

C.2. Additional Results for multi-room settings

We show detailed results for **different room settings** including two-room and four-room layouts. In both the two-room and four-room settings, we use the same room size and the same number of objects per room as in the three-room setting. For the four-room setting, we connect the main room with all the others. We evaluate GPT-5.2 and GEMINI-3 PRO, the two best-performing models. **Additionally, we tested higher resolution, but found no performance gain.** Table 7 and 8 report passive and active performance of the two-room setting. Table 9 and 10 report passive and active performance of the three-room setting. As the number of rooms increases, exploration cost rises accordingly. The results also underscore the importance of efficient exploration: in the four-room setting, which demands more strategic exploration, the gap between active and passive performance becomes substantially larger.

C.3. Uncertainty Map Probing

To probe an agent's ability to model uncertainty, we provide it with a top-down view of the scene in which all objects are removed, and we overlay a set of candidate points. These points are sampled randomly and include both previously observed and unobserved locations. The agent's task is to identify which candidate points remain unobserved, thereby revealing its belief over unseen regions.

Representation. The agent receives an empty top down map that shows only the candidate points and its current position, with no objects present. The agent must select the points that have not yet been observed. In the text based world, the top down map is represented as an $N \times M$ symbolic grid, where different symbols denote the agent, gates, and candidate points. In the vision based world, all objects are removed and the agent instead receives a top down image of the environment, check examples in Figure 11. We use F_1 to evaluate selected points.

We report **Uncertainty** scores in Table 3. GEMINI-3 PRO models uncertainty better than GPT-5.2 in both text- and vision-based settings. These results help explain the information gain and cognitive map trends in Figure 12. GPT-5.2 achieves higher initial information gain (i.e., it ramps up faster), likely because it quickly commits to an explore-the-doors strategy. However, it generalizes poorly to unobserved regions, reflected by the subsequent plateau in Figure 12: additional steps yield little marginal gain. In contrast, although GEMINI-3 PRO improves more slowly at the beginning, its cognitive map accuracy continues to increase with exploration, suggesting it keeps collecting useful evidence and progressively resolving uncertainty.

Methods	direction	persp.take	perc.dec	act2view	view2act	alloc.map	ment.rot	loc2view	view2loc	Avg.
	Static (S)	*Dynamic (D)*				*Static (S)*	*Dynamic (D)*			
	Route					**Survey**				
Vision-based World										
Proprietary Models										
GPT-5.2	47.3	35.0	**63.9**	**54.5**	49.3	64.8	83.3	50.3	**65.6**	57.1
GEMINI-3 PRO	**63.8**	**36.3**	57.5	49.0	**58.0**	**67.2**	**85.3**	**70.4**	57.0	**60.5**
CLAUDE-4.5 SONNET	47.3	33.5	37.7	40.8	15.7	54.8	58.3	44.7	54.8	43.1
Open-source Models										
GLM-4.6V	11.5	24.5	4.7	**19.0**	2.7	22.9	11.7	20.0	33.6	16.7
QWEN3-VL	**20.8**	**28.3**	**22.7**	16.7	**4.7**	**33.2**	**21.7**	**27.3**	**40.8**	**24.9**
Text-based World										
Proprietary Models										
GPT-5.2	**84.5**	88.2	**97.0**	**89.0**	**76.0**	**96.3**	**98.3**	**94.8**	**89.2**	**90.4**
GEMINI-3 PRO	82.7	**92.7**	**97.0**	87.5	75.7	86.2	91.3	85.7	80.0	86.5
CLAUDE-4.5 SONNET	73.0	80.7	90.7	77.7	59.0	76.9	74.3	59.2	70.7	73.6
Open-source Models										
GLM-4.6V	22.3	39.8	25.0	25.3	4.7	21.2	9.0	27.0	35.7	23.4
INTERNVL-3.5	36.7	67.8	42.7	41.2	8.7	37.3	19.3	38.7	43.8	37.4
QWEN3-VL	**40.8**	**69.3**	**56.5**	**50.0**	**17.7**	**42.8**	**40.3**	**42.5**	**54.6**	**45.6**

Table 6. **Exploitation Performance (%) of Belief Construction via Passive Observations.** Models are evaluated as *passive comprehension agents* on Route- and Survey-level reasoning using standardized observation logs from scripted proxy explorers, decoupling exploration from belief construction across text- and vision-based environments. GEMINI-3 PRO leads most tasks in the vision-based world and achieves the best overall average, while GPT-5.2 leads the text-based world and attains the best overall average.

Methods	direction	persp.take	perc.dec	act2view	view2act	alloc.map	ment.rot	loc2view	view2loc	Avg.
	Static (S)	*Dynamic (D)*				*Static (S)*	*Dynamic (D)*			
	Route					**Survey**				
Vision-based World										
Proprietary Models										
GPT-5.2	39.2	37.3	63.3	53.8	58.3	68.2	92.7	52.3	68.6	59.3
GEMINI-3 PRO	57.8	33.9	53.8	48.5	58.7	64.6	83.3	54.7	69.8	58.3
Text-based World										
Proprietary Models										
GPT-5.2	85.3	92.0	99.0	90.0	83.0	97.2	99.7	89.5	95.2	92.3
GEMINI-3 PRO	88.2	86.7	91.7	87.3	79.3	90.1	92.7	81.5	82.9	86.7

Table 7. Exploitation Performance (%) via Passive Observations under **two rooms** settings.

Methods	Avg.cost	direction	persp.take	perc.dec.	act2view	view2act	alloc.map	ment.rot	loc2view	view2loc	Avg.
		Static (S)	*Dynamic (D)*				*Static (S)*	*Dynamic (D)*			
		Route					**Survey**				
Vision-based World											
Proprietary Models											
GPT-5.2	10.8	41.3	36.2	48.2	49.0	54.7	56.9	72.0	45.2	59.7	51.5
GEMINI-3 PRO	6.6	51.7	36.3	63.0	47.2	56.0	63.4	85.0	50.3	67.5	57.8
Text-based World											
Proprietary Models											
GPT-5.2	6.2	68.7	67.3	90.0	76.8	64.0	83.4	92.7	73.7	83.7	77.8
GEMINI-3 PRO	6.2	76.0	68.3	89.0	77.2	72.7	83.1	96.0	77.5	86.2	80.6

Table 8. Exploitation Performance (%) via Active Exploration under **two rooms** settings.

Methods	direction	persp.take	perc.dec	act2view	view2act	alloc.map	ment.rot	loc2view	view2loc	Avg.
	Static (S)	*Dynamic (D)*				*Static (S)*	*Dynamic (D)*			
	Route					**Survey**				
Vision-based World										
Proprietary Models										
GPT-5.2	47.0	37.7	59.7	38.3	40.3	60.1	73.7	50.5	65.9	52.6
GEMINI-3 PRO	63.5	35.5	58.7	42.8	43.0	64.4	81.7	48.8	67.4	56.2
Text-based World										
Proprietary Models										
GPT-5.2	83.8	88.2	94.3	86.8	62.7	94.8	93.7	82.0	92.5	86.5
GEMINI-3 PRO	81.2	91.3	96.7	82.2	68.3	76.8	81.3	74.2	79.0	81.2

Table 9. Exploitation Performance (%) via Passive Observations under **four rooms** settings.

Methods	Avg.cost	direction	persp.take	perc.dec.	act2view	view2act	alloc.map	ment.rot	loc2view	view2loc	Avg.
		Static (S)	*Dynamic (D)*				*Static (S)*	*Dynamic (D)*			
		Route					**Survey**				
Vision-based World											
Proprietary Models											
GPT-5.2	23.2	41.2	33.2	49.0	30.8	30.7	32.5	49.7	40.5	55.4	40.3
GEMINI-3 PRO	19.7	59.8	34.2	60.3	34.7	46.0	56.8	62.7	44.0	64.8	51.5
Text-based World											
Proprietary Models											
GPT-5.2	16.4	65.3	69.0	74.3	62.8	44.3	66.6	76.3	57.5	77.8	66.0
GEMINI-3 PRO	19.7	76.3	77.2	91.7	73.3	64.3	77.0	83.7	74.0	81.9	77.7

Table 10. Exploitation Performance (%) via Active Exploration under **four rooms** settings.

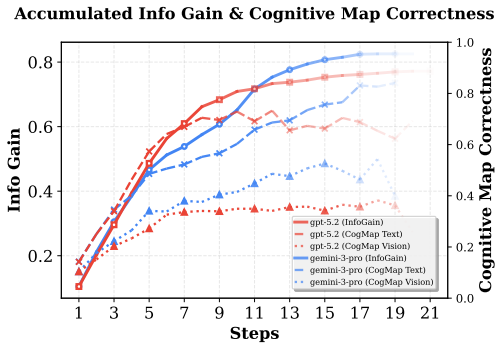

Figure 12. Accumulated Information Gain and Cognitive Map Correctness over steps.

C.4. Cognitive map Validation & Correlation

Cognitive Map Validation & Correlation. To validate the utility of the probed cognitive map and investigate whether it faithfully reflects the agent's reasoning process, we first conducted two ablation studies:

- **Sufficiency Test (Oracle Map):** We conditioned the model on the ground-truth cognitive map before generating answers for evaluation. Performance rose to near-perfect levels ($\approx 95\%$ for both models in both worlds). This confirms that our cognitive map representation captures *all* necessary information for the tasks; performance bottlenecks stem from the agent's inability to accurately *construct* the map, not the representation format itself.
- **Alignment Test (Explicit Reasoning):** We prompted the model to explicitly generate the cognitive map before answering the evaluation questions. This resulted in a slight performance degradation compared to direct answering.

These results reveal an **externalization gap**: the model's latent internal spatial belief is richer or more accurate than the discretized JSON output it produces. **While it is a lossy compression of the agent's true internal state, the explicit map remains a strong diagnostic signal.** We support this claim by computing the Pearson correlation between the agent's cognitive map **Correctness** and downstream task

Methods	Text (%)	Vision (%)
GPT-5.2	41.8	57.0
GEMINI-3 PRO	46.6	64.5

Table 11. **Pearson correlation** (r) between belief correctness and downstream performance. All correlations are significant ($p < .001$).

performance. To ensure a robust correlation, we calculate the average performance across five independent cognitive map runs for each sample. As shown in Table 11, belief correctness is consistently and positively correlated with downstream success in both modalities, with all correlations significant ($p < .001$). The association is stronger in vision (r=0.570/0.645) than in text (r=0.418/0.466). The stronger vision correlation suggests that perception-driven mapping errors and unstable belief updates more directly translate into task failures. Thus, we establish map probing as a *validated diagnostic proxy* for failure analysis. While acknowledging that correlation does not imply causality, we treat the explicit map as a robust, albeit conservative, signal for diagnosing reasoning breakdowns rather than definitive evidence.

D. Additional Visualization Examples

We include concrete examples of task formats and answer styles with open-ended, format-constrained outputs in Figure 13.

D.1. Cognitive map output by models

We visualize the turn-by-turn cognitive maps (in Figures 14 and 15 of GPT-5.2, comparing them against ground-truth maps. The performance is noticeably stronger in text-based environments than in vision-based ones.

D.2. Exploration pattern examples by models

We include representative trajectories from each model to illustrate the active exploration patterns identified in our analysis, shown in Figure 16, 17, 18, 19, and 20 . These examples highlight how different models manifest recurring exploration behaviors: for instance, GPT-5.2 often adopts a "finding-gate" strategy, rotating until a doorway is detected before moving toward it, while other models more frequently repeat redundant checks. All figures mark the agent's position and orientation explicitly, with actions annotated beneath each frame and a shared legend provided for each trajectory.

D.3. Analysis Platform

We also include some demonstrations in Figure 21, 23, 22, 24, and 25 of our designed platform for better analysis



Pairwise Direction

Q: You return to your starting position and face north.
From a Top-Down map, describe where shelf is relative to truck.

A: south east, mid distance

Perspective Taking

Q: Now you jump to backpack's direction, facing its direction.
Describe where chair is relative to you.

A: front-left, mid distance

Perspective Determine

Q: Now you jump to an object's position, facing its direction. You observe that truck is front-left, mid distance, facing backward; shelf is front, mid distance. Which object are you standing at?

A: laptop

Action2View

Q: You return to your starting position and face north.
You will execute the following action sequence:
1. Jump to the object at front-right, mid distance.
2. Rotate(-90)
3. Jump to the object at front-right, mid distance.
4. Rotate(-180)

After executing the actions, what is the ego relation of bike relative to you?

A: front-right, mid distance

View2Action

Q: You return to your starting position and face north. Then you have executed an action sequence and changed to a new location and facing direction. You observe the following: pan is at front-right, slightly far, facing backward; truck is at front-right, mid distance, facing forward; laptop is at front, mid distance, facing backward What action sequence led to this final view?

A: [['rotate', 90], ['jumpto', 'green door'], ['jumpto', 'shelf'], ['rotate', 180]]

Allocentric Map

Q: Treat your starting position as the origin (0, 0) while facing north. Report allocentric coordinates using (x right/east, y up/north). Objects: shelf, truck, lamp.

A: [[12, -1], [10, 1], [0, 4]]

Mental Rotation

Q: You return to your starting position and face north. You will perform a full 360-degree rotation by continuously turning counterclockwise in place. Assume all walls are removed (you can see through walls), so every object is visible. Focus on this set of objects: bike, pan, television. List them in the exact order they appear directly ahead while you rotate. If two objects share a bearing, place the nearer one first.

A: ['television', 'pan', 'bike']

Location2View

Q: Treat the green door as the new 'origin' (0, 0). You move to (2, -5) and face north. What is the egocentric relation of pan?

A: front, mid distance

View2Location

Q: You move to a new location and face north. You observe: pan is at front, mid distance, facing right; truck is at front-right, mid distance, facing left; green door is at front-slight-left, slightly far, on left wall Treat the green door as the new 'origin' (0, 0).

A: [2, -5]

Figure 13. **Examples of task formats and answer styles used.** Each block illustrates a spatial reasoning task type in our suite (Route-level and Survey-level), including the corresponding input context and an example open-ended answer that must follow a strict output format. In the vision setting, textual scene descriptions in the questions are replaced by rendered observation images.

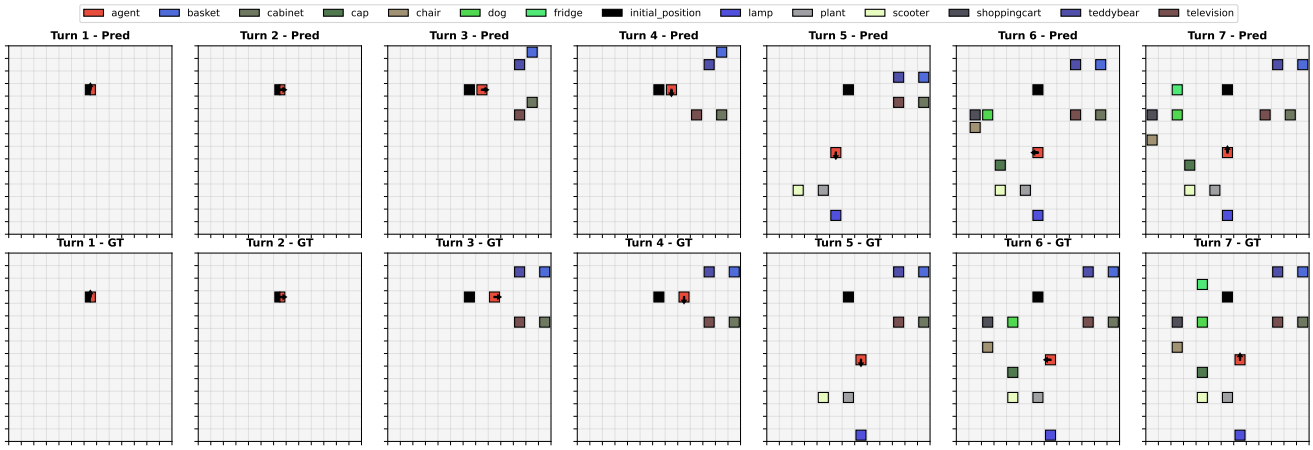

Figure 14. GPT-5.2's turn-by-turn cognitive map in text world during exploration.

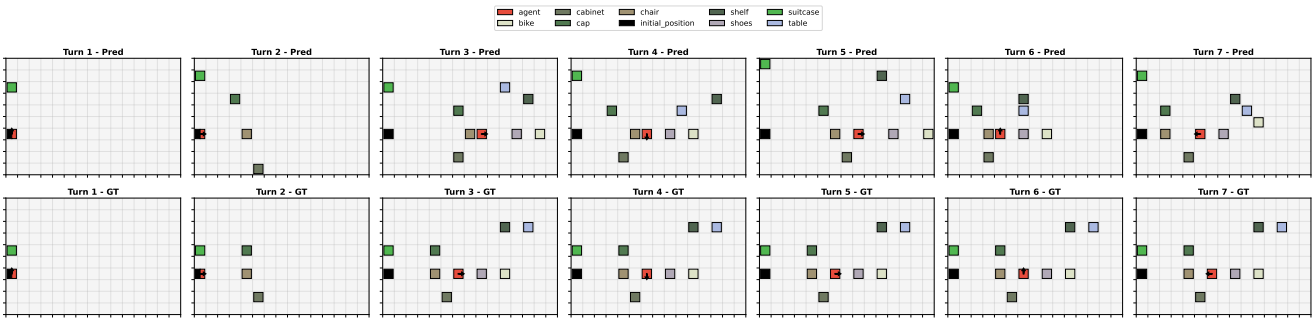

Figure 15. GPT-5.2's turn-by-turn cognitive map in vision world during exploration.

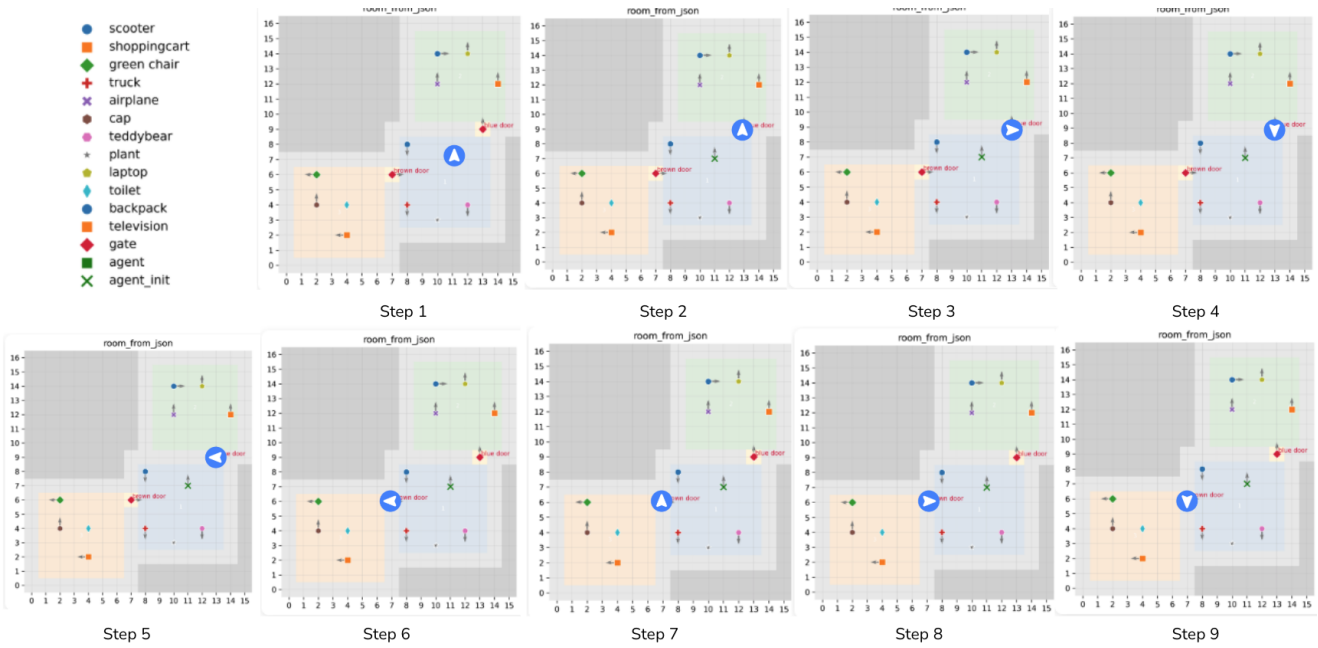

Figure 16. Example trajectory illustrating GPT-5.2's door-finding strategy and systematic sweeping pattern: Upon detecting a door, the agent navigates toward it and executes a strategic rotation to maximize environmental coverage. The process terminates once all target objects have been successfully identified.

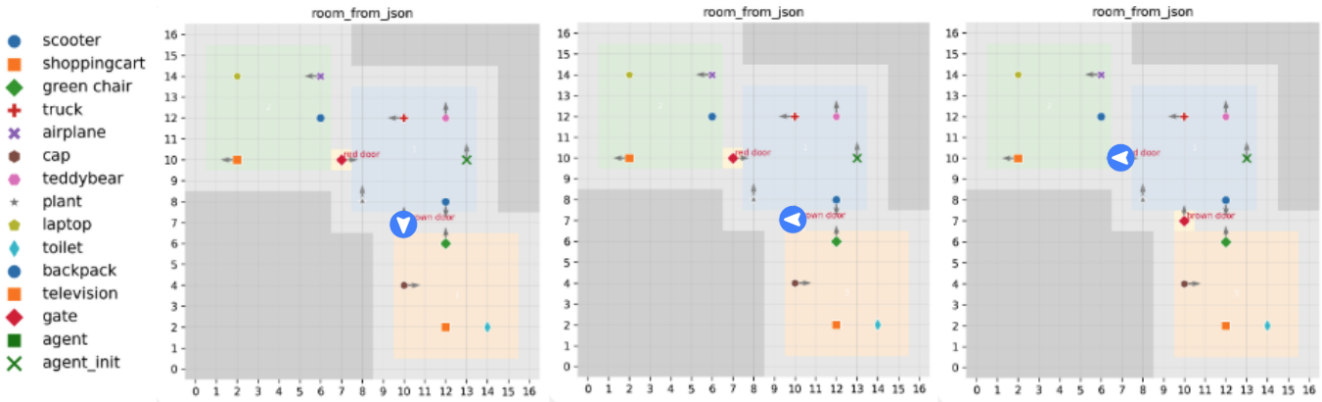

Figure 17. Example trajectory illustrating GPT-5.2's omission pattern: Observing the door too early may lead the agent to skip the rest of the exploration, causing incomplete environmental discovery.

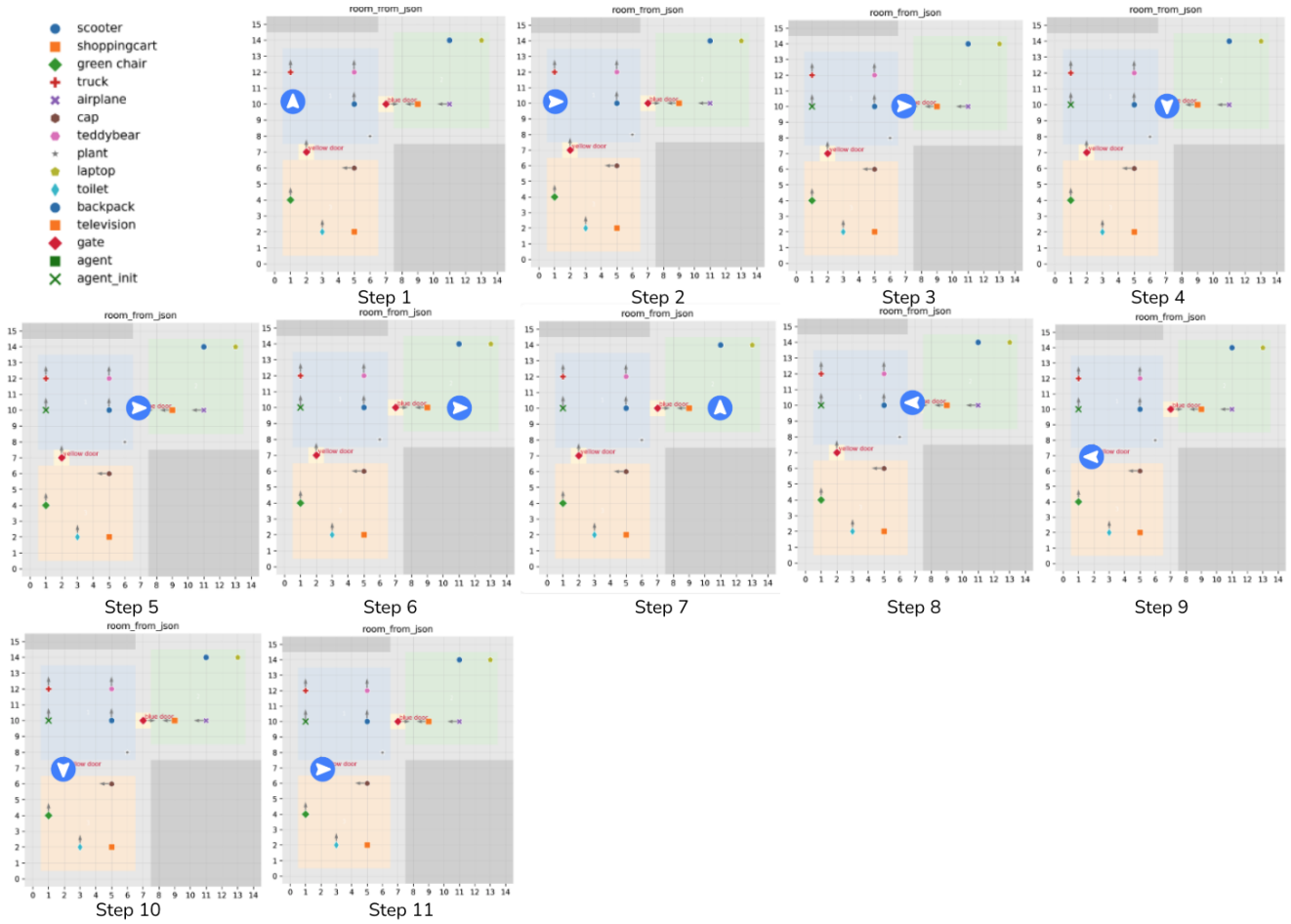

Figure 18. Example trajectory illustrating GEMINI-3 PRO's door-finding strategy and systematic sweeping pattern in vision world: Upon detecting a door, the agent navigates toward it and executes a strategic rotation to maximize environmental coverage. The process terminates once all target objects have been successfully identified.

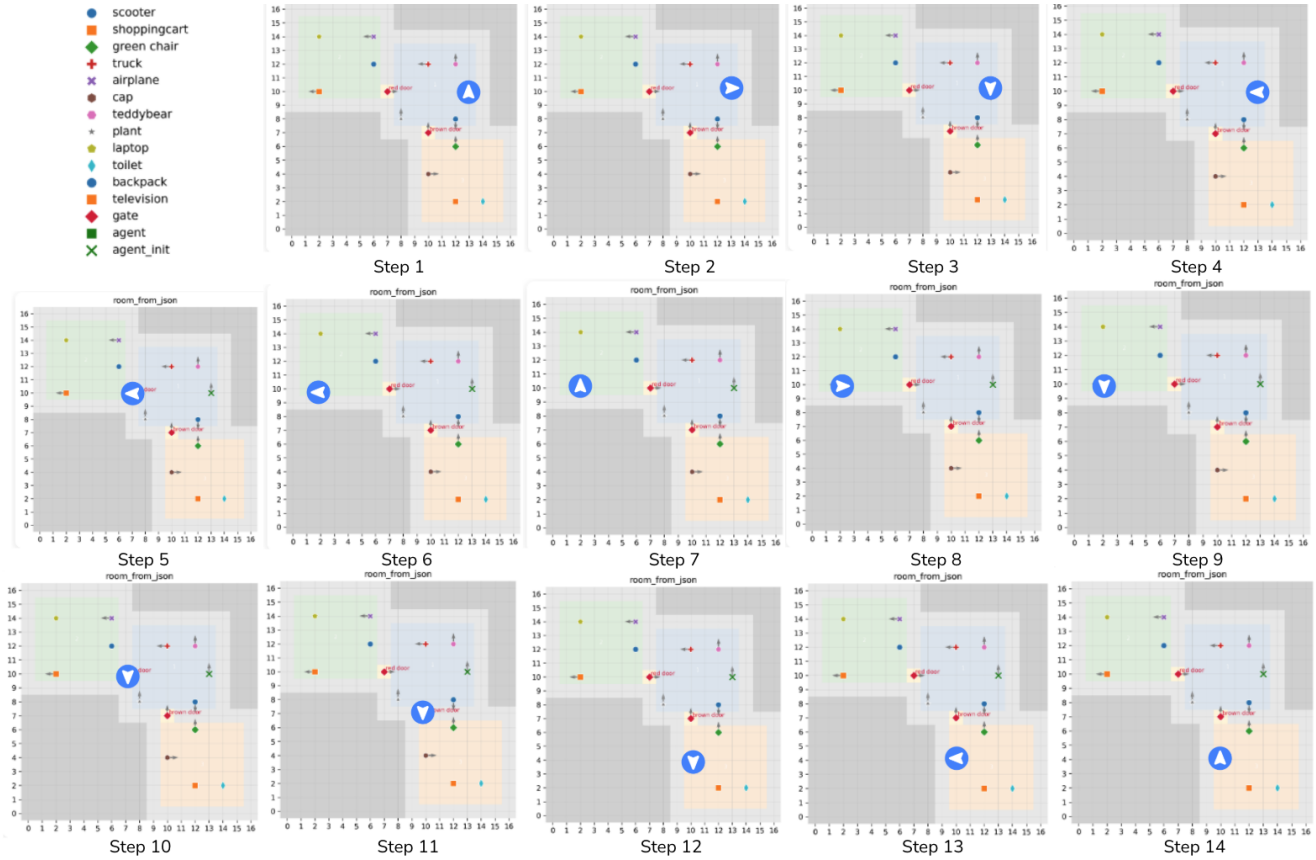

Figure 19. Example trajectory illustrating GEMINI-3 PRO's object sweeping pattern mostly found in text world: Orbit the starting object using it as the pivot point. Randomly select an observed door to jump to a new object, then resume pivoting around the new target in a continuous loop.

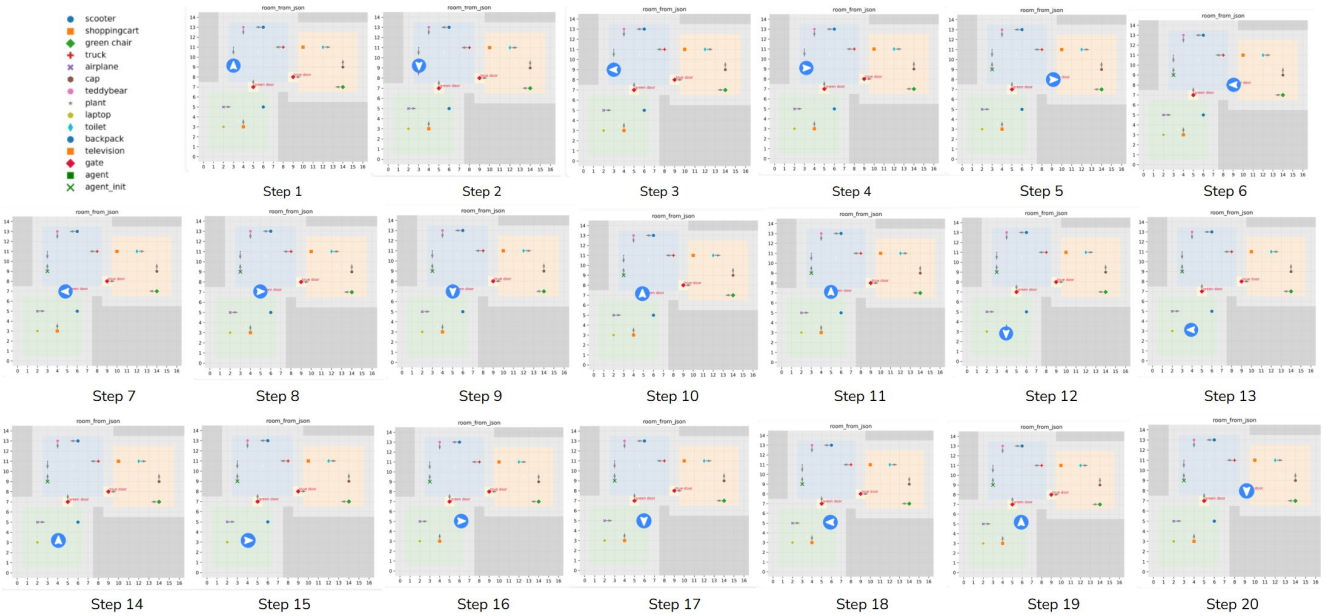

Figure 20. Example trajectory illustrating CLAUDE-4.5 SONNET's exploration pattern: There is no clear exploration pattern.

Figure 21. Platform designed by us for analysis (chart)

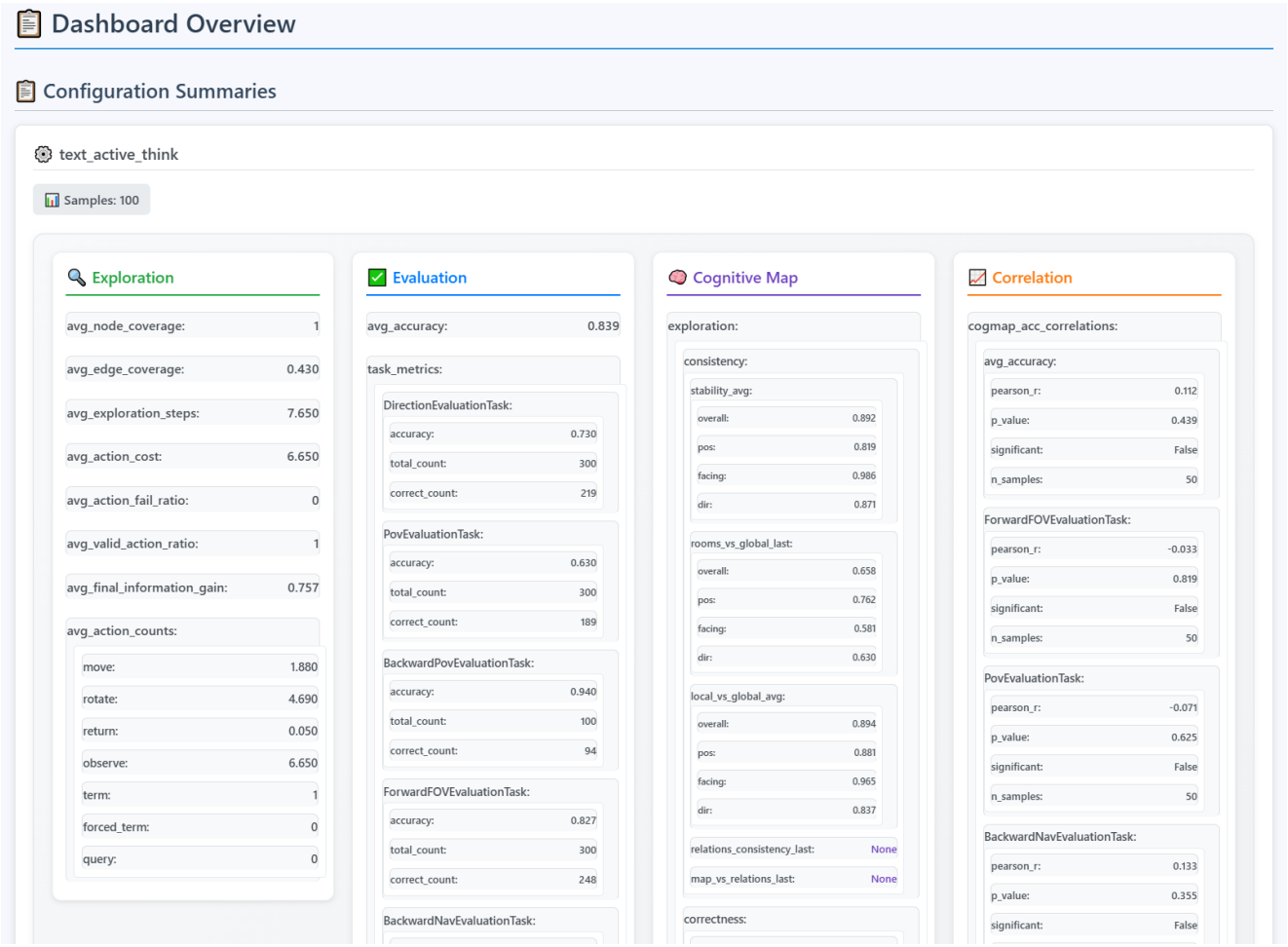

Figure 22. Visualization Platform for analysis: Metrics for active exploration in text world

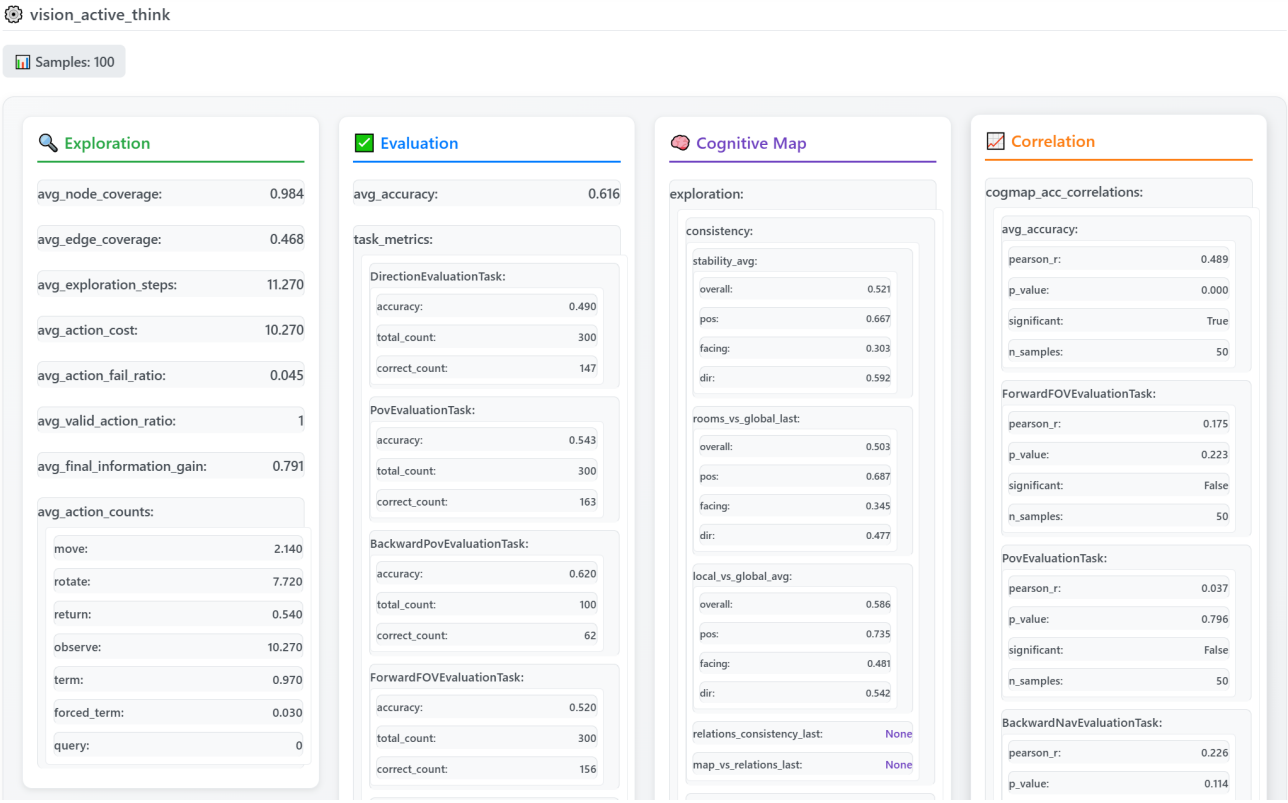

Figure 23. Visualization Platform for analysis: Metrics for active exploration in vision world

Turn 2

Environment Observation (click to toggle)

You observe:
- bike: front-right, mid distance, facing left
- lamp: front, mid distance
- blue door: front-right, slightly far, on front wall.

You have a maximum of 19 exploration steps left.
Strictly follow this format:
THINK:
[Your thoughts on next step actions]
FINAL ANSWER:
Actions: [...]...

Assistant Thinking *(click to toggle)*

Jump to the blue door to stand in the doorway, which should open visibility into both connected rooms and reveal the most new objects/doors in one observe....

Assistant Action

Actions: [JumpTo(blue door), Observe()]

Global Cognitive Map Response (click to toggle)

THINK: Infer a consistent integer-coordinate layout from binned bearings/distances; keep agent at the blue door position and place objects relative to initial origin and subsequent doorway observation.
FINAL ANSWER:
{
"agent": { "position": [3, 5], "facing": "north" },
"lamp": { "position": [0, ...

Cognitive Map JSONs

Predicted

```
{
  "agent": {
    "position": [
      3,
      5
    ],
    "facing": "north"
  },
  "lamp": {
    "position": [
      0,
      3
    ]
  },
  "bike": {
    "position": [
      2,
      3
    ],
    "facing": "west"
  },
```

Ground Truth (Observed)

```
{
  "bike": {
    "position": [
      2,
      3
    ],
    "facing": "west"
  },
  "lamp": {
    "position": [
      0,
      4
    ],
    "facing": "east"
  },
  "vase": {
    "position": [
      0,
      11
    ],
    "facing": "east"
```

Ground Truth (Full)

```
{
  "television": {
    "position": [
      2,
      -1
    ],
    "facing": "east"
  },
  "chair": {
    "position": [
      2,
      7
    ],
    "facing": "east"
  },
  "truck": {
    "position": [
      10,
      1
    ],
    "facing": "west"
```

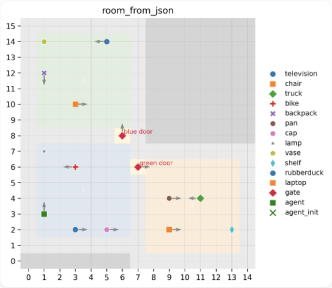

State before Turn 2

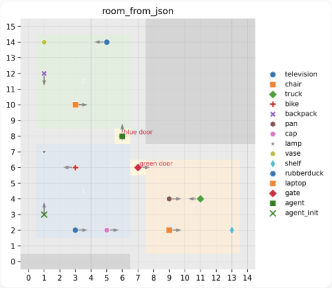

State at Turn 2

Figure 24. Visualization Platform for analysis: one turn of active exploration in text-world, including agent's action and cognitive map.

Turn 4

Environment Observation (click to toggle)

You rotated counterclockwise 90°. You observe: <image>.
You have a maximum of 17 exploration steps left.
Strictly follow this format:
THINK:
[Your thoughts on next step actions]
FINAL ANSWER:
Actions: [...]...

Assistant Thinking *(click to toggle)*

Still no objects/doors visible; rotate to face east to re-scan the remaining quadrant of room 1 (and potentially spot the green door or other objects)....

Assistant Action

Actions: [Rotate(-90), Observe()]

Global Cognitive Map Response (click to toggle)

THINK: Need a minimal global cognitive map including only entities observed so far (agent, 2 doors, bike, lamp, television, cap). Use initial agent position as origin; agent currently facing east after three -90° rotations. Approximate integer grid positions consistent with observations (blue door o...

Cognitive Map JSONs

Predicted


```
{
  "agent": {
    "position": [
      0,
      0
    ],
    "facing": "east"
  },
  "blue door": {
    "position": [
      3,
      6
    ]
  },
  "green door": {
    "position": [
      6,
      3
    ]
  },
  "lamp": {
    "position": [
      -1,
      5
    ]
  },
  "bike": {
```


Ground Truth (Observed)


```
{
  "television": {
    "position": [
      2,
      -1
    ],
    "facing": "east"
  },
  "bike": {
    "position": [
      2,
      3
    ],
    "facing": "west"
  },
  "cap": {
    "position": [
      4,
      -1
    ],
    "facing": "east"
  },
  "lamp": {
    "position": [
      0,
      4
    ],
```


Ground Truth (Full)


```
{
  "television": {
    "position": [
      2,
      -1
    ],
    "facing": "east"
  },
  "chair": {
    "position": [
      2,
      7
    ],
    "facing": "east"
  },
  "truck": {
    "position": [
      10,
      1
    ],
    "facing": "west"
  },
  "bike": {
    "position": [
      2,
      3
    ],
```


Local Cognitive Map Response (click to toggle)

THINK: Build a local (agent-centric) map from the current view (agent facing +y in local frame), including only currently visible doors/objects; add facing only for the television.

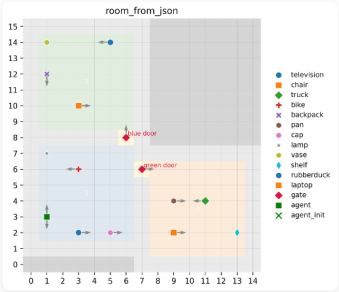

State before Turn 4

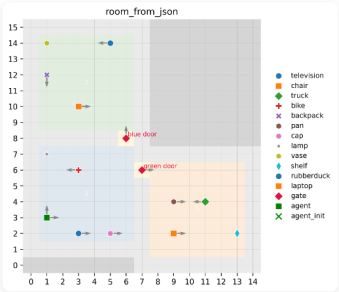

State at Turn 4



Observation 1

Figure 25. Visualization Platform for analysis: one turn of active exploration in vision-world