

Deep Learning and Foundation Models for Weather Prediction: A Survey

Anonymous authors

Paper under double-blind review

Abstract

Conventional numerical weather prediction models are computationally expensive, while deep learning approaches often offer faster, and sometimes more accurate predictions. However, challenges do persist. This paper presents a comprehensive survey of recent deep learning and foundation models for weather prediction. We propose a taxonomy to classify existing models based on their training paradigms: *deterministic predictive* learning, *probabilistic generative* learning, and *pre-training and fine-tuning*. For each paradigm, we delve into the underlying model architectures, address major challenges, offer key insights. Furthermore, we explore *related applications* of these methods and provide a curated summary of open-source code repositories and widely used datasets, aiming to bridge research advancements with practical implementations. Finally, we propose potential future research directions in this fast-growing field. The related sources are anonymously available at <https://anonymous.4open.science/r/Survey>.

1 Introduction

Accurate and timely weather prediction is critical for mitigating the impacts of extreme weather events (Rummukainen, 2012) and supporting decision-making across sectors such as agriculture, transportation, and disaster management (Abbass et al., 2022). Physics-based models, including General Circulation Models (GCMs) (Ravindra et al., 2019) and Numerical Weather Prediction (NWP) models (Coiffier, 2011), have been the cornerstone of weather prediction. These models simulate future weather scenarios by numerically approximating solutions to the differential equations that govern the complex physical dynamics of interconnected atmospheric, terrestrial, and oceanic systems (Nguyen et al., 2023a).

Despite significant advancements, these physics-based models face notable challenges. Firstly, the accuracy of conventional NWP models is highly dependent on the spatial and temporal resolution. Finer resolutions allow for better representation of mesoscale and localized phenomena (e.g., convection, topographic effects, or coastal systems). However, achieving higher resolution significantly increases the computational cost (Al-Yahyai et al., 2010). Secondly, subgrid-scale parameterizations introduce significant uncertainty. Many atmospheric processes occur at scales too small to be explicitly resolved and are instead approximated using empirical or simplified physical models. These parameterizations are often region-specific and may fail to generalize across varying conditions (Palmer et al., 2005). Lastly, a single physics-based model typically produce deterministic forecasts once initial conditions are fixed, falling short of capturing uncertainties in weather evolution even though perturbation of initial conditions has been used (Bülte et al., 2024). Ensemble-based NWP forecasts help address this issue by generating probabilistic outputs (Gneiting & Raftery, 2005), the first two challenges persist.

In recent years, data-driven machine learning (ML) and deep learning (DL) models have been increasingly applied to weather and climate modeling, demonstrating remarkable advances in precision, computational efficiency, and uncertainty quantification (Chen et al., 2023d; Nguyen et al., 2023b). They have proven increasingly adept at capturing complex atmospheric dynamics in an end-to-end fashion, eliminating the reliance on explicit prior knowledge of physical relationships. For example, deterministic models such as Pangu (Bi et al., 2023) and GraphCast (Lam et al., 2022) have achieved state-of-the-art performance in

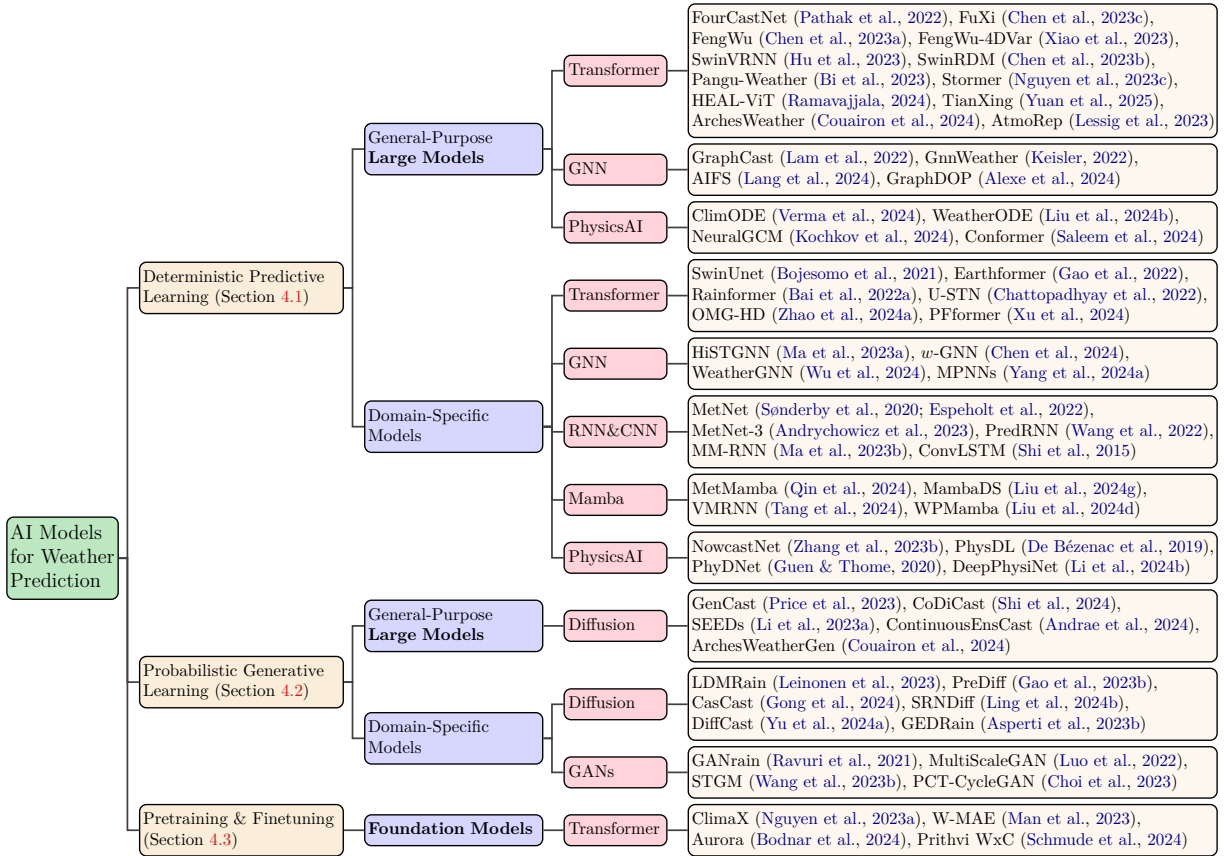


Figure 1: A comprehensive taxonomy of deep learning and foundation models for weather prediction from the perspectives of training paradigms (dark yellow), model scopes (purple), and model architectures (pink).

medium-range (10-day) global weather prediction, [surpassing or matching traditional methods in terms of accuracy on some benchmark datasets \(e.g., ERA5\)](#) while dramatically reducing computational costs (up to three orders of magnitude). However, their predictions are often blurry since they are trained by minimizing point-wise loss functions. To overcome this limitation, probabilistic generative models have emerged as powerful tools for weather prediction while achieving uncertainty quantification in those predictions. They consider weather prediction as probabilistic sampling (i.e., generation) conditioning on necessary constraints. Models like [CasCast](#) (Gong et al., 2024) and [Gencast](#) (Price et al., 2023) leverage [diffusion models for precipitation nowcasting and weather prediction, delivering both probabilistic outputs and calibrated uncertainty estimates](#). More recently, foundation models have gained traction in climate and weather modeling as an emerging paradigm (Bodnar et al., 2024; Schmude et al., 2024). These models are pre-trained on massive historical weather datasets to learn generalizable and comprehensive knowledge, which can then be fine-tuned for diverse downstream tasks, e.g., weather forecasting and climate downscaling (Chen et al., 2023f). Foundation models offer two key advantages: (1) the ability to learn robust and transferable weather representations from large-scale data, and (2) the flexibility to adapt to downstream applications without the need for task-specific models trained from scratch (Miller et al., 2024; Zhu et al., 2024b).

With the rapid advancement of deep learning (DL) in weather and climate science, a systematic and up-to-date survey is essential for consolidating knowledge and guiding future research. Distinct from the existing surveys (Ren et al., 2021; Molina et al., 2023; Fang et al., 2021; Materia et al., 2024; Mukkavilli et al., 2023), our work provides a novel perspective by reviewing the literature through the lens of training paradigms. [In summary, we propose a systematic taxonomy of existing DL models for weather prediction based on their training paradigms: *deterministic predictive learning*, *probabilistic generative learning*, and *pre-training and fine-tuning*. Building on this framework, we provide a comprehensive survey of state-of-the-art models, critically analyzing their strengths, limitations, and applicability to various forecasting tasks. To support con-](#)

tinued progress in this domain, we compile a curated repository of resources, including benchmark datasets, open-source implementations, and real-world applications. Lastly, we outline a forward-looking roadmap, highlighting critical potential research opportunities for advancing the field of weather forecasting.

2 Related Surveys

Ren et al. (2021) reviewed DL models for weather prediction, with a focus on their architectural designs. Molina et al. (2023) explored DL applications in climate modeling, including feature detection, extreme weather prediction, downscaling, and bias correction. Other surveys, such as those by Fang et al. (2021) and Matera et al. (2024), concentrated on DL techniques for specific scenarios, such as forecasting extreme weather events. Additionally, Mukkavilli et al. (2023) highlighted state-of-the-art DL models across diverse meteorological applications, emphasizing their performance across various spatial and temporal scales. Moreover, Chen et al. (2023f) categorized DL models for weather and climate science based on data modalities (e.g., time series, text) and their respective applications.

3 Background

3.1 Weather Data Representation

Weather forecasting and climate modeling rely on a variety of data sources, each offering distinctions in terms of spatial and temporal resolution, coverage, and observational depth. [The primary categories of weather data include station-based observations, gridded reanalysis datasets, and remote sensing data from radar and satellite platforms.](#)

Station-Based Observation Data. Station-based observations are collected from a global network of meteorological stations, which record high-resolution measurements at specific geographic locations. These stations provide key variables such as temperature, humidity, wind speed and direction, precipitation, atmospheric pressure, and solar radiation. Due to their high temporal resolution (typically hourly or sub-daily), station data are crucial for analyzing short-term weather events and validating model forecasts. However, the spatial distribution of weather stations is highly uneven, with denser coverage in urban and economically developed regions and sparse representation in remote areas such as oceans, polar regions, and mountainous terrain. This spatial heterogeneity limits the ability to conduct comprehensive global analyses using station data alone.

Gridded Reanalysis Data. Gridded reanalysis datasets offer a coherent, global representation of past atmospheric states by assimilating multiple data sources, including station observations, satellite data, and outputs from numerical weather prediction (NWP) models. These datasets discretize the Earth’s surface into uniform grids, typically with resolutions ranging from $1^\circ \times 1^\circ$ to $0.25^\circ \times 0.25^\circ$ (each degree corresponds to about 100 km), enabling large-scale spatial analysis. [Reanalysis products such as ERA5 \(Hersbach et al., 2020\), MERRA-2 \(Gelaro et al., 2017\), and JRA-55 \(Kobayashi et al., 2015\) are widely used for climate diagnostics, model benchmarking, and long-term trend analysis.](#) Temporal resolution can vary from hourly to daily, supporting multi-scale applications across both weather and climate domains.

Radar and Satellite Remote Sensing Data. Radar and satellite observations provide critical information on atmospheric processes over regions where ground-based data are limited or unavailable. Radar systems, primarily ground-based, are instrumental in monitoring high-frequency precipitation events, storm dynamics, and convective systems at fine spatial (~ 1 km) and temporal (~ 5 – 10 minutes) scales. These data are particularly valuable for short-term forecasting (nowcasting) and extreme weather monitoring, such as tracking thunderstorms or flash floods. Satellite platforms, such as those operated by NOAA, NASA, and EUMETSAT, offer broad, continuous coverage of atmospheric, oceanic, and land surface conditions. They capture a range of variables, including cloud properties, sea surface temperatures, outgoing longwave radiation, and atmospheric moisture profiles. Both geostationary and polar-orbiting satellites contribute to operational forecasts, with products available at varying spatial and temporal resolutions. The integra-

tion of radar and satellite data into machine learning models enhances predictive accuracy, particularly for precipitation forecasting, cyclone tracking, and global-scale anomaly detection.

3.2 Weather Prediction Tasks

As shown in Figure 2, we discuss weather forecasting tasks from the following four perspectives. (1) *Temporal*: forecasts predict atmospheric variables of interest for future time point(s), $t + \Delta t$, given observation(s) from the recent past. It includes weather and climate forecasts based on the lead time $\Delta t \approx \{\text{hours, days, weeks, months, years}\}$ and encompasses nowcast, medium-range forecast, sub-seasonal, and seasonal forecast. *Nowcasting* predicts weather in the next few hours, *medium-range forecasting* covers days to two weeks, and *seasonal prediction* focuses on climate patterns over months, each differing in lead time, scale, and data requirements. (2) *Spatial*: methods predict global and regional weather forecasts for any given time point. (3) *Applications*: focus on predicting weather variables of interest. (4) *Event Type*: Weather forecasts may be for extreme events, such as heatwaves, snowstorms, hurricanes, tropical cyclones, heavy rainfall, etc.

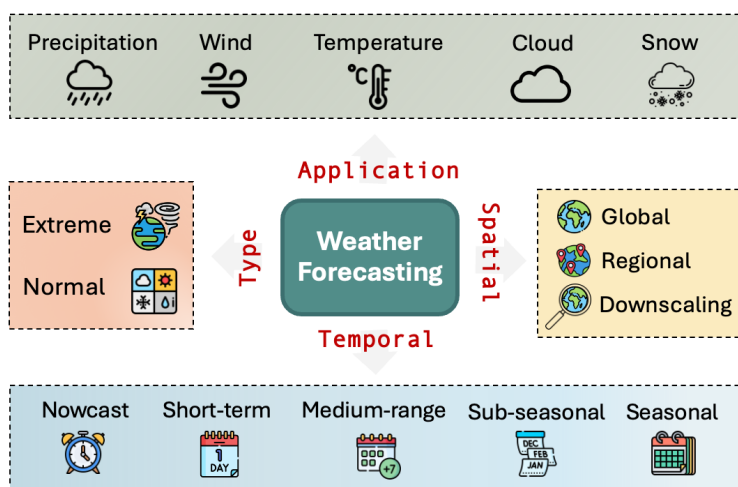


Figure 2: Perspectives of weather forecasting.

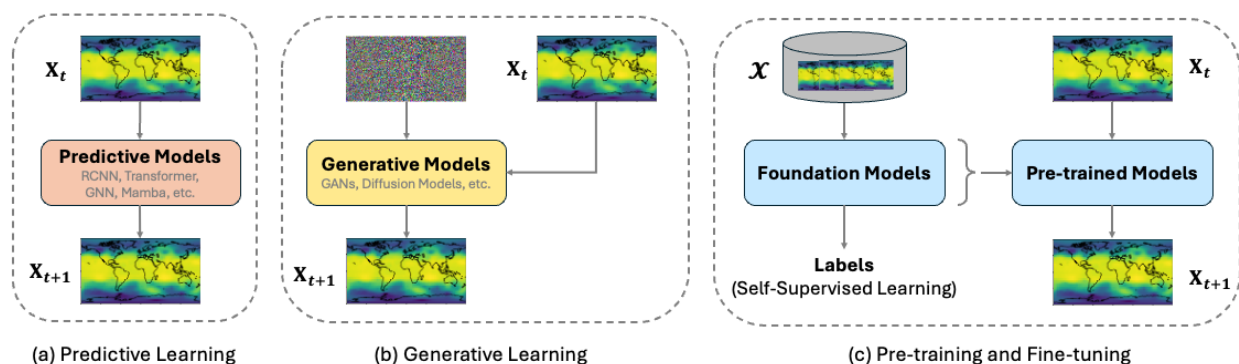


Figure 3: The illustration of various frameworks of training deep learning models on weather prediction. For clarity, this visualization focuses exclusively on single-step predictions for a single variable.

4 Overview and Taxonomy

This section presents an overview and systematic categorization of deep learning (DL) models for weather forecasting. [Our survey is structured around three key dimensions: modeling paradigm, model architecture](#)

(backbone), and application domains. Firstly, we distinguish models based on their modeling paradigms, which include: (1) deterministic predictive learning (Section 4.1), (2) probabilistic generative learning (Section 4.2), and (3) pre-training and fine-tuning strategies (Section 4.3). A high-level comparison is illustrated in Figure 3, and a detailed taxonomy is provided in Figure 1.

Secondly, these models can be categorized based on model backbones, such as Recurrent Neural Networks, Transformers, Graph Neural Networks, Mamba, Generative Adversarial Networks, and Diffusion Models. The theoretical details of these models are listed in Appendix B.

Thirdly, at the application level, existing DL weather forecasting models are divided into general-purpose and domain-specific models. General-purpose models are designed for global, multi-variable forecasting and typically operate at coarse spatial resolutions (0.25° – 5.625°) and temporal intervals (6 or 12 hours). These models are trained on extensive historical datasets (≥ 10 years) and primarily employ Transformer and Graph Neural Network (GNN) architectures. Given the computational demands of training on global-scale data, even with GPU or TPU acceleration, coarser resolutions but longer periods remain a practical choice under current hardware constraints. This is also the common experimental setting for current global weather forecasting models in Figure 1. In contrast, domain-specific models focus on regional or single-variable forecasting tasks and operate at higher spatial ($\leq 0.1^\circ$) and temporal (5 minutes \sim 1 hour) resolutions. The smaller spatial coverage allows for the use of much finer-resolution data, enabling more detailed predictions. More importantly, it is helpful to capture localized and fine-grained spatiotemporal dynamics, which is the primary focus for those models targeting regional weather forecasting. A wider range of architectures is commonly adopted, including Transformers, GNNs, CNNs, RNNs, and Mamba-based models.

Table 1: General-Purpose Large Models vs Domain-Specific Models.

	General-Purpose Large Models	Domain-Specific Models
Scope	Global, multi-variable	Regional forecasts, single-variable
Spatial	Coarse ($0.25^\circ \sim 5.625^\circ$)	High ($\leq 0.1^\circ$)
Temporal	Coarse (6, 12 hours)	High (5 mins \sim 1 hour)
Training Data	≥ 10 Years	Days, Months, Years
Architectures	Transformer, GNN	Transformer, GNN, RNN, CNN, Mamba

4.1 Predictive Learning

Predictive learning methods are usually *deterministic*, where models aim to predict future states of weather variables (like temperature, humidity, wind speed, and precipitation) based on past and present observations. These models are typically built to recognize weather patterns or dependencies in historical data by minimizing a point-wised loss function (e.g., mean absolute errors). We systematically categorize these predictive models into general-purpose large models and domain-specific models. Each categorization is discussed with various model architectures.

4.1.1 General-Purpose Large Models

Large Language Models (LLMs) (Zhao et al., 2023) have garnered significant attention in recent years. Similarly, large-scale weather models have been developed to address global weather prediction tasks across multiple meteorological variables, leveraging deterministic predictive frameworks.

Transformer-based models. Transformer models (Vaswani, 2017) are widely used as a backbone. FourCastNet (Pathak et al., 2022) is developed for global data-driven weather forecasting by employing a Fourier transform-based token-mixing scheme (Guibas et al., 2021) with a vision transformer (ViT) (Dosovitskiy et al., 2020). The multiple-time step prediction is achieved by using trained models in autoregressive inference mode. FengWu (Chen et al., 2023a) introduces a multi-encoder design that processes each meteorological variable independently, followed by a transformer-based fusion network that captures inter-variable dependencies. This design aims to preserve variable-specific dynamics while learning complex inter-variable

relationships, which is particularly important for multivariate forecasting tasks. **FengWu-4DVar** (Xiao et al., 2023) extends **FengWu** with the Four-Dimensional Variational (4DVar) assimilation algorithm (Rabier et al., 1998), accomplishing both global weather forecasting and data assimilation. **SwinVRNN** (Hu et al., 2023) integrates the Swin Transformer (Liu et al., 2022) and RNN for weather prediction. The hierarchical structure of Swin Transformers is well-suited for capturing multi-scale spatial patterns, while RNNs are used to model temporal evolution. Additionally, a perturbation module is introduced to generate ensemble forecasts, offering a practical way to quantify uncertainty, a critical component for operational use. This makes it a notable contribution to the area of probabilistic weather forecasting. **SwinRDM** (Chen et al., 2023b) builds upon the **SwinVRNN** design but focuses on super-resolution forecasting. It uses the SwinRNN architecture for coarse-grained prediction and applies a diffusion model to upscale outputs to high-resolution forecasts. This two-stage design leverages the generative power of diffusion models for fine-grained detail synthesis, addressing the resolution gap that often limits operational usability in data-driven models. **HEAL-ViT** (Ramavajjala, 2024) explores Vision Transformers on a spherical mesh, benefiting from both spatial homogeneity inherent in graphical models and efficient attention mechanisms. The **TianXing** model (Yuan et al., 2025) proposes a variant attention mechanism with linear complexity for global weather prediction, significantly diminishing GPU resource demands, with only a marginal compromise in accuracy. The above models generate multi-step forecasts in an autoregressive manner, where the model is recursively applied at inference time.

Despite impressive performance, any iterative inference process accumulates errors as the length of the prediction window increases. To mitigate this phenomenon, the **Pangu-Weather** (Bi et al., 2023) model uses a hierarchical temporal aggregation algorithm to alleviate cumulative forecast errors. They train four individual models for lead times of 1, 3, 6, and 24 hours. In the testing stage, given a forecast goal with a certain lead time, the greedy algorithm is used to guarantee the minimal number of iterations of the trained models for that forecast window. For example, for a 7-day forecast, **Pangu** executes the 24-hour forecast 7 times, while for a 23-hour forecast, **Pangu** executes the 6-hour forecast 3 times, followed by the 3-hour forecast 1 time and the 1-hour forecast 2 times. Furthermore, they design a 3D Earth Specific Transformer (3DEST) architecture that formulates the height (pressure level) information into cubic data, capturing more intricate spatiotemporal dynamics. Similarly, the **FuXi** model (Chen et al., 2023c) employed a combination of **FuXi-Short**, **FuXi-Medium**, and **FuXi-Long** models to produce 15-day forecasts, where each model generates 5-day forecasts. Its backbone is a U-transformer, coupling U-Net (Ronneberger et al., 2015), and a Swin Transformer (Liu et al., 2022). In addition to the integration of direct and iterative forecasting, the **Stormer** model (Nguyen et al., 2023c) needs the explicit time point, $t + \Delta t$ to guide the models for predictions.

GNN-based models. Keisler (2022) introduced an approach to global weather prediction using graph neural networks (GNNs) (Wu et al., 2020). By modeling the Earth as a graph with nodes representing spatial locations and edges encoding their relationships, the model captures spatial dependencies in weather patterns. This GNN-based method effectively integrates local and global weather dynamics. Another GNN-based model, **GraphCast** (Lam et al., 2022), forecasts hundreds of weather variables with a longer forecast range (up to 10 days ahead) at a higher spatial resolution (0.25 degree) after training with reanalysis gridded ERA5 data (Rasp et al., 2023). It also provides better support for severe weather compared to the European Centre for Medium-Range Weather Forecasts (ECMWF)’s High-RESolution forecast (HRES), a component of the Integrated Forecast System (IFS). More recently, ECMWF also proposed GNN-based models, **AIFS** (Lang et al., 2024) and **GraphDOP** (Alexe et al., 2024). The latter is a model that operates solely on inputs and outputs in observation space, with no gridded climatology and/or NWP (re)analysis inputs or feedback. GNNs are particularly well-suited for weather forecasting due to their capacity to model irregular spatial structures, capture non-local dependencies, and generalize across heterogeneous spatial domains. However, they also present several limitations. First, designing graph topologies that faithfully represent atmospheric dynamics is nontrivial; fixed spatial graphs may fail to capture evolving spatiotemporal relationships and multi-scale interactions. Second, GNNs often face challenges in modeling long-range temporal dependencies, which are critical for medium- to long-range forecasts, unless explicitly augmented with temporal modules such as recurrent networks or attention mechanisms. Moreover, scaling GNNs to high-resolution global datasets can be computationally demanding due to the overhead of message passing, especially in densely connected or large-scale graph structures.

Physics-AI-based models. Although data-driven methods have demonstrated high accuracy and efficiency, they operate as black-box models that frequently overlook underlying physical mechanisms, such as turbulence, convection, and atmospheric airflow. `ClimODE` (Verma et al., 2024) implements a key principle of *advection* to model a spatiotemporal continuous-time process, namely, weather changes due to the spatial movement over time. It aims to precisely describe the value-conserving dynamics of weather evolution with continuity ODE (Marchuk, 2012), learning global weather transport as a neural flow. It also includes a Gaussian emission network for predicting uncertainties and source variations. To solve the advection equation more accurately, `WeatherODE` (Liu et al., 2024b) adopts wave equation theory (Evans, 2022) and a time-dependent source model and designs the CNN-ViT-CNN sandwich structure, facilitating efficient learning dynamics tailored for distinct yet interrelated tasks with varying optimization biases. `NeuralGCM` (Kochkov et al., 2024) employs a differentiable dynamical core for solving *more* primitive equations, including momentum equations, the second law of thermodynamics, a thermodynamic equation of state, continuity equation, and hydrostatic approximation. It also develops a learned physics module that parameterizes physical processes with a neural network, predicting the effect of unresolved processes such as cloud formation, radiative transport, precipitation, and subgrid-scale dynamics. `Conformer` (Saleem et al., 2024) is a spatiotemporal Continuous Vision Transformer for weather forecasting, learning the continuous weather evolution over time by implementing continuity in the multi-head attention mechanism. [By explicitly incorporating governing equations or physical constraints, these hybrid models improve physical consistency, particularly in capturing conservation laws and flow dynamics. They are especially effective in regimes where data is sparse or noisy, leveraging physical knowledge to regularize the learning process.](#)

4.1.2 Domain-Specific Models

We present domain-specific predictive models for regional or single-variable weather predictions.

Transformer-based models. `SwinUnet` (Bojesomo et al., 2021) employs the hybrid model of Swin Transformer and U-Net for regional weather forecasts in Europe. `Earthformer` (Gao et al., 2022) proposes a generic, flexible, and efficient space-time attention block (Cuboid Attention) Earth system forecasting, which can decompose the data into cuboids and apply cuboid-level self-attention in parallel. `Rainformer` (Bai et al., 2022a) combines CNN and Swin Transformer for precipitation nowcasting. `PFformer` (Xu et al., 2024) utilizes i-Transformer (Liu et al., 2023a) to learn spatial dependencies among multiple observation stations for short-term precipitation forecasting. Vision transformer (Dosovitskiy et al., 2020) has been applied to estimate lightning intensity in Ningbo City, China (Lu et al., 2022). `NowcastingGPT` (Meo et al., 2024) develops Transformer-based models with Extreme Value Loss (EVL) regularization (von Bortkiewicz, 1921) for extreme precipitation nowcasting. The U-STN model (Chattopadhyay et al., 2022) integrates data assimilation with a deep spatial-transformer-based U-NET to predict the global geopotential while the `OMG-HD` model (Zhao et al., 2024a) leverages the Swim Transformer for regional high-resolution weather forecast trained with multiple observational data, including stations, radar, and satellite.

GNN-based models. `HiSTGNN` (Ma et al., 2023a) incorporates an adaptive graph learning module comprising a global graph representing regions and a local graph capturing meteorological variables for each region. The *w*-GNN model (Chen et al., 2024) leverages Graph Neural Networks coupled with physical factors for precipitation forecast in China. `WeatherGNN` (Wu et al., 2024) proposes a fast hierarchical Graph Neural Network (FHGNN) to extract the spatial dependencies. The `MPNN` model (Yang et al., 2024a) exploits heterogeneous GNNs for both station-observed and gridded weather data, where the node at the prediction location aggregates information from its heterogeneous neighboring nodes by message passing.

RNN- & CNN-based models. The `ConvLSTM` model (Shi et al., 2015) couples CNNs and LSTMs as the model backbone for precipitation nowcasting, usually with a lead time between 1 to 3 hours. Similar works include `MetNet-1` (Sønderby et al., 2020) and `MetNet-2` models (Espenholt et al., 2022) for precipitation forecasting for lead times of 8 and 12 hours. `MetNet-3` (Andrychowicz et al., 2023) significantly extends both the lead times (up to 24 hours) and variables (precipitation, wind, temperature). `MM-RNN` (Ma et al., 2023b) introduces knowledge of elements to guide precipitation prediction and learn the underlying atmospheric motion laws using RNNs. Based on the original LSTMs, `PredRNN` (Wang et al., 2022) proposes a zigzag

memory flow that propagates in both a bottom-up and top-down fashion across all layers, enabling the dynamic communication at various levels of RNNs. Other variants of ConvLSTM for precipitation nowcasting include TrajGRU (Shi et al., 2017) and Predrnn++ (Wang et al., 2018).

Mamba-based models. MetMamba (Qin et al., 2024) exploits Mamba’s selective scan to achieve token (spatial, temporal) mixing and channel mixing to capture more complex spatiotemporal dependencies in weather data. MambaDS (Liu et al., 2024g) attempts to use the selective state space model (Mamba) for the meteorological field downscaling. VMRNN (Tang et al., 2024) develops an innovative architecture tailored for spatiotemporal forecasting by integrating Vision Mamba and LSTM, surpassing established vision models in both efficiency and accuracy. We observed that Mamba (Gu & Dao, 2023) has thus far been applied primarily to domain-specific tasks. Given its high efficiency in modeling long-range dependencies with linear computational complexity, it is promising for extension to global-scale weather forecasting.

Physics-AI-based models. NowcastNet (Zhang et al., 2023b) is a nonlinear nowcasting model for extreme precipitation that unifies physical-evolution schemes and conditional-learning methods into a neural network framework. PhysicsAI (Das et al., 2024) has evaluated NowcastNet model with a case study on the Tennessee Valley Authority (TVA) service area, outperforming the High Resolution Rapid Refresh (HRRR) model. PhysDL (De Bézenac et al., 2019) presents how physical knowledge (*advection* and *diffusion*) could be used as a guideline for designing efficient DL models, exemplifying sea surface temperature predictions. PhyDNet (Guen & Thome, 2020) is a two-branch deep learning architecture that explicitly disentangles known PDE dynamics from unknown complementary information. DeepPhysiNet (Li et al., 2024b) incorporates atmospheric physics into the loss function of deep learning methods as hard constraints for accurate weather modeling.

More generally, we provide state-of-the-art predictive models for time series forecasting across various domains. While these models are not specific for weather modeling, they offer insightful modeling advancements since weather data is often represented as time series. Representative models include but not limited to iTransformer (Liu et al., 2023a), PatchTST (Nie et al., 2022), DLinear (Zeng et al., 2023), Autoformer (Chen et al., 2021a). More recently, Han et al. (2024b) collected worldwide meteorological monitoring data, created a benchmark dataset, and completed a comprehensive evaluation with those advanced models above.

4.2 Generative Models

Generative models can be used for weather *prediction* by treating them as *generative* processes conditioned on observations from the past. More significantly, since these generative models are probabilistic, they are well suited to generate ensemble forecasts that can help quantify the uncertainty in the predictions, facilitating informed decision-making.

4.2.1 General-Purpose Large Models

Diffusion-based models. Some researchers have developed generative models for global weather prediction. GenCast (Price et al., 2023) uses diffusion models for probabilistic weather forecasts conditioning on the past two observations, generating an ensemble of stochastic 15-day global forecasts, at 12-hour steps and 0.25° latitude-longitude resolution, for over 80 surface and atmospheric variables. As a variant of GenCast, CoDiCast (Shi et al., 2024) leverages a *pre-trained* encoder to learn embeddings from observations from the recent past and a *cross-attention* mechanism to guide the generation process to predict future weather states. Similar work includes SEEDs (Li et al., 2023a) for the global weather forecast. The three methods above are trained on a single forecasting step and rolled out autoregressively. However, they are computationally expensive and accumulate errors for high temporal resolution due to the many rollout steps. ContinuousEnsCast (Andrae et al., 2024) addresses these limitations by proposing a continuous forecasting diffusion model that takes lead time as input and forecasts the future weather state in a single step while maintaining a temporally consistent trajectory for each ensemble member. ArchesWeatherGen (Couairon et al., 2024) first introduces a deterministic model for weather forecasting, and then enhances it with probabilistic forecasting capabilities by modeling the residuals—i.e., the differences between its predictions and ERA5 data—using flow matching, a variant of diffusion models, to generate ensemble forecasts.

4.2.2 Domain-Specific Models

GAN-based models. GANrain (Ravuri et al., 2021) employs a conditional generative adversarial network (GAN) for the precipitation prediction problem, where the generator generates future precipitation frames and the discriminator learns to distinguish whether a sample is coming from the original training data or was generated by the generator. MultiScaleGAN (Luo et al., 2022) evaluates GANs (Goodfellow et al., 2014) and Wasserstein-GAN (Arjovsky et al., 2017) for precipitation nowcasting in Guangdong province, China, and indicates that GAN-based models outperform the traditional ConvGRU, ConvLSTM, and multiscale CNN models. STGM (Wang et al., 2023b) introduces a task-segmented, synthetic-data generative model (STGM) for heavy rainfall nowcasting by utilizing real-time radar observations in conjunction with physical parameters derived from the Weather Research and Forecasting (WRF) model. PCT-CycleGAN (Choi et al., 2023) extends the idea of the cycle-consistent adversarial networks (CycleGAN) (Zhu et al., 2017) and proposes a paired complementary temporal CycleGAN for radar-based precipitation nowcasting. Despite their widespread applications, GANs remain challenging to train due to instability and mode collapse issues. Moreover, we observe that GANs have been predominantly applied to domain-specific tasks, and their effectiveness for global-scale weather forecasting remains an open question.

Diffusion-based models. LDMRain (Leinonen et al., 2023) uses the architecture of latent diffusion model (Rombach et al., 2022) for precipitation nowcasting – short-term forecasting based on the latest observational data. Similar works include SRNDif (Ling et al., 2024b) and GEDRain (Asperti et al., 2023b). DiffCast (Yu et al., 2024a) models the precipitation process from two perspectives: the deterministic component accounts for predicting a global motion trend by a coarse forecast, while the stochastic component aims to learn local stochastic variations with the residual mechanism. CasCast (Gong et al., 2024) develops a cascaded framework consisting of a deterministic predictive model to output blurry predictions, and a probabilistic diffusion model with inputs as both past observations and deterministic predictions beforehand. Because the deterministic predictions are the future frames, such frame-wise guidance in the diffusion model can provide a frame-to-frame correspondence between blurry predictions and latent vectors, resulting in a better generation of small-scale patterns. However, directly applying diffusion models might generate physically implausible predictions. To tackle these limitations, Prediff (Gao et al., 2023b) proposes a conditional latent diffusion model for probabilistic forecasts and then aligns forecasts with domain-specific physical constraints. This is achieved by estimating the deviation from imposed constraints at each denoising step and adjusting the transition distribution accordingly.

TimeDiff (Shen & Kwok, 2023), TimeDDPM (Dai et al., 2023), LTD (Feng et al., 2024b), TimeGrad (Rasul et al., 2021), and Dyffusion (Rühling Cachay et al., 2024) are examples that have applied diffusion models to general time series modeling, which could be adapted to weather time series. Yang et al. (2024b) provides a comprehensive survey of such methods for time series and spatiotemporal modeling.

4.3 Foundation Models

Foundation Models (FMs) have garnered significant research interest due to their powerful prior knowledge acquired through pre-training on massive data and their remarkable adaptability to downstream tasks with fine-tuning strategies (He et al., 2024c). While foundation models may be large language models (LLMs), a few foundation models in the weather domain have been proposed.

ClimaX (Nguyen et al., 2023a) is a versatile and generalizable deep-learning model developed for weather and climate science. It is trained on heterogeneous datasets encompassing diverse variables, spatiotemporal coverage, and physical principles with CMIP6 datasets and it can be fine-tuned for a wide range of weather and climate applications, including those involving atmospheric variables and spatiotemporal scales not encountered during pre-training. W-MAE (Man et al., 2023) is pre-trained with similar data, but using reconstruction tasks with the Masked Autoencoder model (He et al., 2022). The pre-trained model can be fine-tuned for various tasks, e.g., multi-variate forecasting. Aurora (Bodnar et al., 2024) is a large-scale foundation model pre-trained on over a million hours of diverse weather and climate data. Unlike the two foundation models above, Aurora can be fine-tuned in one of two ways: short-time fine-tuning (i.e., fine-tuning the entire architecture through one or two roll-out steps) and rollout fine-tuning for long-term multi-

step predictions with low-rank adaption (LoRA) (Hu et al., 2021a). Prithvi WxC (Schmude et al., 2024) is a foundation model with 2.3 billion parameters developed using 160 variables. It is essentially a scalable and flexible 2D vision transformer with varying sizes of tokens or windows. During the pre-training, the Masked Autoencoder model (He et al., 2022) is pre-trained by masking different ratios of tokens and windows to capture both regional and global dependencies in the input data. It can be fine-tuned for nowcasting, forecasting, and downscaling tasks. More recently, AtmosArena (Nguyen et al., 2024) benchmarks foundation models for atmospheric sciences across various atmospheric variables.

Furthermore, time series foundation models designed for diverse domains may be flexibly adapted for weather forecasting. Representative examples include TimeFM (Das et al., 2023), Moment (Goswami et al., 2024), Timer (Liu et al., 2024e), Moirai (Woo et al., 2024), and Chronos (Ansari et al., 2024).

4.4 Quantitative Comparison and Discussion

In Table 2, we present a detailed quantitative comparison of a part of above models across three categories. More details can be found on the WeatherBench scorecard¹.

We break down our primary analysis as follows. First, probabilistic generative and foundation models are emerging as promising directions, although they remain in the early stages of development. Notably, GenCast has achieved state-of-the-art performance, surpassing many deterministic models while producing probabilistic forecasts. However, existing probabilistic models are primarily based on diffusion models, resulting in significantly longer inference times than deterministic alternatives. Second, foundation models are distinguished by pre-training on diverse and large-scale datasets (e.g., ERA5, CMIP6, HRTS-T0), setting them apart from previous methods that rely on a single dataset. This diversity enhances their generalizability and benefits the subsequent fine-tuning phase, allowing them to adapt effectively to new tasks and domains. Third, while ML-based models typically involve longer training durations and require substantial computational resources, they offer substantial speedups at inference time compared to traditional physics-based models such as IFS HRES. For instance, inference with models like Pangu-Weather or GraphCast takes seconds to minutes on modern GPUs or TPUs, in contrast to the 52 minutes required by IFS HRES. Fourthly, there exists a notable trade-off between spatial resolution (Δx) and performance metrics such as T850 and Z500. High-resolution models like Pangu-Weather and GraphCast (0.25°) generally exhibit superior performance on these metrics. However, certain lower-resolution models, including GnnWeather and ArchesWeather, achieve comparable Z500 scores. This suggests that advances in model architecture and the use of diverse training data can compensate for reduced spatial resolution to some extent.

Table 2: Comparison of Predictive, Generative, and Foundation Models for global weather prediction. The performance scores below are at the lead time of 6 days (except Prithvi WxC at the lead time of 5 days). These scores are either from the WeatherBench scoreboard or the original paper. “ Δx ” represents the horizontal resolution.

Methods	Δx	Train data	Train resources	Test data	Inference time	T850 [K]	Z500 [m^2/s^2]	U10m [m/s]	V10m [m/s]
Physics-based Models									
IFS HRES (ECMWF)	0.1°			ERA5 2020	~52 mins	2.23	411.07	3.05	3.17
IFS ENS (ECMWF)	0.2°			ERA5 2020	–	1.9	360.85	2.51	3.61
Deterministic Predictive Models									
Pangu-Weather (Bi et al., 2023)	0.25°	ERA5 1979-2017	16 days; 192 V100 GPUs	ERA5 2020	~secs; a GPU	2.11	394.96	2.84	3.11
GraphCast (Lam et al., 2022)	0.25°	ERA5 1979-2019	4 weeks; 32 TPU v4	ERA5 2020	~min; a TPU	1.98	375.62	2.71	2.82
FuXi (Chen et al., 2023c)	0.25°	ERA5 1979-2015	8 days; 8 A100 GPUs	ERA5 2020	~secs; a GPU	1.84	352.74	2.43	2.54
Fengwu (Chen et al., 2023a)	0.25°	ERA5 1979-2017	17 days; 32 A100 GPUs	ERA5 2020	~secs; a GPU	1.97	365.62	–	–
Stormer (Nguyen et al., 2023c)	0.25°	ERA5 1979-2017	8 days; 8 A100 GPUs	ERA5 2020	~secs; a GPU	1.92	373.75	2.55	2.68
HEAL-VIT (Ramavajjala, 2024)	0.25°	ERA5 1979-2017	8 days; 8 A100 GPUs	ERA5 2020	~secs; a GPU	1.99	369.99	2.72	2.98
GnnWeather (Keisler, 2022)	1°	ERA5 35 years	5.5 days; 1 A100 GPU	ERA5 2020	~secs; a GPU	2.14	403.84	–	–
ArchesWeather (Couairon et al., 2024)	1.5°	ERA5 1979-2018	9 days; 1 V100 GPU	ERA5 2020	~secs; a GPU	1.98	381.05	2.66	2.79
NeuralGCM 0.7 (Kochkov et al., 2024)	0.7°	ERA5 1979-2017	3 weeks; 256 TPUs v5	ERA5 2020	~min; a TPU	1.98	363.88	–	–
NeuralGCM ENS (Kochkov et al., 2024)	1.4°	ERA5 1979-2017	10 days; 128 TPUs v5	ERA5 2020	~min; a TPU	1.82	345.86	–	–
Probabilistic Generative Models									
GenCast (Price et al., 2023)	0.25°	ERA5 1979-2018	5 days; 32 TPUs v5	13	8 mins; a TPU	1.78	342.04	2.38	2.49
ArchesWeatherGen(Couairon et al., 2024)	1.5°	ERA5 1979-2018	45 days; 1 V100 GPU	13	–	1.81	351.64	2.41	2.53
Foundation Models with Pre-training and Fine-tuning									
Aurora (Bodnar et al., 2024)	0.1°; 0.25°	ERA5, HRTS-T0, CMIP6, ...	2.5 weeks; 32 A100 GPUs	HRES-T0 2022	–	~1.85	~350.22	~2.67	–
Prithvi WxC(Schmude et al., 2024)	0.5°	MERRA-2 1980-2019	–; 64 A100 GPUs	MERRA-2 2020-2023	–	~2.25	–	~3.15	–

¹<https://sites.research.google/weatherbench/>

5 Applications and Resources

This section introduces the diverse applications of deep learning models in weather and climate science. We provide an overview of the available datasets, summarized in detail in Table 3 in Appendix A.

5.1 Precipitation

Precipitation prediction has witnessed significant advances driven by deep learning (DL) applications, focusing mainly on precipitation nowcasting (Gao et al., 2020; 2021; Ashok & Pekkat, 2022; Verma et al., 2023; Salcedo-Sanz et al., 2024; An et al., 2024). CNN-based architectures, particularly U-Net, have been widely utilized for their ability to extract local features through convolutional layers, effectively capturing high-dimensional spatio-temporal dynamics of precipitation (Lebedev et al., 2019; Ayzel et al., 2020b; Han et al., 2021; Ehsani et al., 2022; Seo et al., 2022; Kim et al., 2022a; Zhang et al., 2023b). RNN-based models, Transformers, and their hybrid designs combining convolutions represent another dominant approach, optimized for long-term dependency modeling (Shi et al., 2015; Wang et al., 2017; Park et al., 2022; Gao et al., 2022; Bai et al., 2022a; Geng et al., 2024; Bodnar et al., 2024; Zhao et al., 2024b; Schmude et al., 2024). Generative models have also played a critical role, with adversarial models (e.g., GANs) (Jing et al., 2019; Liu & Lee, 2020; Ravuri et al., 2021; Wang et al., 2023c; She et al., 2023; Choi et al., 2023; Yin et al., 2024; Franch et al., 2024) contributing to precipitation synthesis. Moreover, probabilistic generative diffusion models have gained attention for their superior stability, controllability, and fine-grained synthesis capabilities (Leinonen et al., 2023; Gao et al., 2023b; Yu et al., 2024a; Gong et al., 2024).

5.2 Air Quality

Air quality prediction is of critical importance to society. Zheng et al. (2013) employ artificial neural network (ANN) with spatially-related features to predict the air quality in Beijing, Waseem et al. (2022) employed a CNN-Bi-LSTM architecture for air quality prediction in Xi’an, China, and Yi et al. (2018) propose a model combining a spatial transformation component and a deep distributed fusion network to predict air quality in nine major cities in China. More recently, Shi et al. (2022) evaluate various deep learning models, including RNNs, LSTMs, GRUs, and Transformers, for air quality prediction in Beijing. Nationwide air quality forecasting in China has leveraged advanced architectures such as hierarchical group-aware graph neural networks (GAGNN) (Chen et al., 2023e), spatiotemporal graph neural networks (STGNNs) (Wang et al., 2020), and Transformer-based models (Liang et al., 2023; Yu et al., 2025). Additionally, RNNs have been utilized for air quality prediction in India (Arora et al., 2022) and Pakistan (Waseem et al., 2022), while hybrid CNN-LSTM architectures have been applied for predictions in Barcelona and Turkey (Gilik et al., 2022).

5.3 Sea Surface Temperatures

Variations in sea surface temperatures significantly influence El Niño–Southern Oscillation (ENSO) and La Niña events, which in turn have profound effects on global extreme climate conditions, such as increasing the likelihood of floods, droughts, heatwaves, and cold spells (Wang et al., 2023a). Niño 3.4 index, an important indicator for ENSO prediction, has been predicted using different deep learning (DL) models, such as RNN-based (Geng & Wang, 2021), CNN-based (Ham et al., 2019; Liu et al., 2021), residual CNNs (Hu et al., 2021b), ConvLSTM (He et al., 2019), GNN-based (Cachay et al., 2020), and Transformer-based models (Ye et al., 2021; Zhou & Zhang, 2023; Song et al., 2023). More recently, an adaptive graph spatial-temporal attention network (AGSTAN) has been proposed for longer lead (i.e., 23 months) ENSO prediction (Liang et al., 2024). Mu et al. (2021) evaluates multiple DL models for the Niño 3 index, Niño 3.4 index, and Niño 4 index with a multivariate air–sea coupler. Similar evaluation work involves comparing deep learning models for ENSO forecasting and presenting ENSO dataset (Mir et al., 2024). Moreover, some researchers directly predict the sea surface temperature using spatiotemporal graph attention networks (Gao et al., 2023c) and physical knowledge-enhanced generative adversarial networks (Meng et al., 2023). ENSO impacts have also been studied, including river flows (Liu et al., 2023b), rainfall (He et al., 2024b), and heatwaves (He et al., 2024a).

5.4 Flood

Accurate flood prediction is essential for mitigating the adverse impacts of flooding. Recent advances in deep learning (DL) have led to the development of various models tailored for flood forecasting and mapping, such as CNN-based (Adikari et al., 2021), RNN-based and LSTM (Nevo et al., 2022; Ruma et al., 2023), and CNN-RNN hybrid models such as ConvLSTM (Li et al., 2022), and LSTM-DeepLabv3+ (Situ et al., 2024a). Situ et al. (2024b) employs the *attention* mechanism for urban flood damage and risk assessment with improved flood prediction and land use segmentation. Furthermore, graph-based models have also gained attention for flood prediction (Kirschstein & Sun, 2024). FloodGNN-GRU combines GNNs and Gated Recurrent Units (GRUs) for spatiotemporal flood prediction by incorporating vector features like velocities (Kazadi et al., 2024) while Graph Transformer Network (FloodGTN) integrates GNNs and Transformers to learn spatiotemporal dependencies in water levels (Shi et al., 2023a) and the proposed FIDLAr (Shi et al., 2025) is used to mitigate floods. Additionally, physics-guided models further enhance flood prediction by embedding physical laws into model training. For instance, the DK-Diffusion model incorporates flood physics into its loss function to align predictions with hydrological principles (Shao et al., 2024). DRUM leverages diffusion model for operational flood forecasting and long-term risk assessment (Ou et al., 2024).

5.5 Drought

Drought, driven by a complex interplay of meteorological, agricultural, hydrological, and socio-economic factors, manifests across diverse spatial and temporal scales (Wilhite, 2016; Gyaneshwar et al., 2023). We focus on DL methods that consider meteorological drivers, such as precipitation deficits, wind patterns, and temperature anomalies, to predict various drought indices. LSTMs have been widely used to predict spatial precipitation patterns (dry-wet) (Gibson et al., 2021) and drought indices related to precipitation, such as the standardized precipitation index (SPI) (Poornima & Pushpalatha, 2019; Dikshit & Pradhan, 2021) and the standardized precipitation evapotranspiration index (SPEI) (Tian et al., 2021; Dikshit et al., 2021; Xu et al., 2022), excelling at capturing long-term dependencies. Beyond SPI and SPEI (Adikari et al., 2021; Dhyani & Pandya, 2021; Hao et al., 2023), CNNs have been applied for predicting other indices, such as the soil moisture index (SMI) (Dhyani & Pandya, 2021) and soil moisture condition index (SMCI) (Zhang et al., 2024b), aiding agricultural drought prediction. Hybrid models like ConvLSTM and CNN-LSTM have demonstrated significant improvements in multi-temporal predictions for SPEI (Danandeh Mehr et al., 2023; Nyamane et al., 2024) and SPI (Park et al., 2020), as well as indices like the scaled drought condition index (SDCI) (Park et al., 2020), composite drought index (CDI) (Zhang et al., 2023a), and Palmer drought severity index (PDSI) (Elbeltagi et al., 2024). Specifically, the CNN-GRU model has effectively forecasted daily reference evapotranspiration (ET) (Ahmed et al., 2022). Swin Transformer was used for drought prediction across multiple scales (Zhang et al., 2024a). Meanwhile, GANs have emerged as robust tools for drought prediction, with applications spanning vegetative drought prediction (Shukla & Pandya, 2023), and SMI (Ferchichi et al., 2024).

5.6 Tropical Storms/Cyclones and Hurricanes

Accurate forecasting of tropical storms, cyclones, and hurricanes is crucial for mitigating their devastating impacts. CNN-based models have been increasingly employed to predict various aspects of these phenomena, focusing on targets such as storm formation (Zhang et al., 2021; Nguyen & Kieu, 2024), intensity (Kim et al., 2024), track (Giffard-Roisin et al., 2020; Lian et al., 2020), and associated rainfall (Kim et al., 2022b). Hybrid models, such as CNN-LSTM, further improve the accuracy of intensity prediction (Alijoyo et al., 2024), extend lead times up to 60 hours (Kumar et al., 2022), and effectively capture landfall in terms of location and time (Kumar et al., 2021). GANs have also proven valuable in downscaling tropical cyclone rainfall to hazard-relevant spatial scales (Vosper et al., 2023) and in multitask frameworks for simultaneously forecasting cyclone paths and intensities (Wu et al., 2021). Recent approaches like diffusion models have been explored for forecasting cyclone trajectories and precipitation patterns (Nath et al., 2023). GNNs integrated with GRUs have been utilized to model storm surge dependencies across observation stations, offering improvements in spatial and temporal forecasting (Jiang et al., 2024).

5.7 Wildfire

Accurate wildfire prediction is critical for disaster management and mitigation. CNN-based models have demonstrated strong capabilities in wildfire spread prediction (Khennou et al., 2021; Shadrin et al., 2024), including forecasting fire weather with high spatial resolution (Son et al., 2022), generating spread maps (Huot et al., 2022), and modeling large-scale fire dynamics using multi-kernel architectures (Marjani & Mesgari, 2023). RNNs, including GRUs and LSTMs, excel in modeling wildfire risk and predicting spread, with GRU-LSTM showing superior performance in longer time series data (Perumal & Van Zyl, 2020; Dzulhijjah et al., 2023; Gopu et al., 2023). Hybrid CNN-LSTM models further enhance prediction accuracy, offering near-real-time daily wildfire spread forecasting (Marjani et al., 2024) and incorporating multi-temporal dynamics for prediction (Marjani et al., 2023). ConvLSTM models capture a wide range of temporal scales in wildfire prediction, from short-term intervals of 15 minutes (Burge et al., 2023) to longer-term forecasts extending up to 10 days (Masrur & Yu, 2023; Masrur et al., 2024). Other advancements include GANs, which have been utilized for wildfire risk prediction through conditional tabular data augmentation (Chowdhury et al., 2021), and GNNs, which simulate wildfire spread in variable-scale landscapes, effectively addressing landscape heterogeneity (Jiang et al., 2022). Additionally, researchers have also explored Transformer models for wildfire prediction (Miao et al., 2023; Cao et al., 2024).

6 Challenges and Future Directions

In this section, we introduce primary challenges and suggest promising future research opportunities from the perspectives of DL models (Subsections 6.1-6.3) and data (Subsections 6.3-6.4). While some of these challenges have been partially addressed for deterministic predictive models, it is essential to comprehensively characterize and revisit them in light of the recently emerging probabilistic generative and foundation models for weather forecasting.

6.1 Trustworthy AI

Robustness: Weather data is often subject to observational or collection biases, leading to significant performance degradation in data-driven models. These biases may stem from inconsistent data collection methods, non-uniformity or limited spatial or temporal coverage, and inaccuracies in sensor measurements. As a result, models trained on such biased data sets may struggle to generalize effectively. In addition to the bias issue, input instabilities (commonly referred to as adversarial vulnerabilities) where small, often imperceptible perturbations to the input can lead to disproportionately large changes in DL model predictions (Szegedy et al., 2013). **Opportunities:** (1) Bias correction with statistical adjustments (Durai & Bhradwaj, 2014) and data assimilation (Berry & Harlim, 2017; Qu et al., 2024b) can be applied to reduce biases in the data. (2) Adversarial training (Wang et al., 2024), a technique originally developed to defend against adversarial attacks in machine learning, can be adapted to weather prediction by exposing models to systematically perturbed data during training. This approach allows models to generalize better to biased or noisy inputs. Specifically, adversarial examples simulating systematic errors in weather observations can be incorporated alongside clean data to improve model robustness (Schmalfuss et al., 2023). Recent work on adversarial observations in weather forecasting (Imgrund et al., 2025) investigates how subtle perturbations in weather observations impact the outputs of DL models, offering valuable insights to in-domain applications. Shi et al. (2023b) added random noise to the observational data to mimic the input uncertainty and quantified the output uncertainty of DL models for other environmental applications. Despite such advances, research on effective remedies for adversarial vulnerabilities remains ongoing.

Generalization: AI models often fail to perform effectively on rare extreme weather or anomalous events that fall outside the distribution (OOD) of the training samples. **Opportunities:** (1) Physical laws represent precious wisdom from domain pioneers, but they are rarely explicitly incorporated into AI models (Feng et al., 2023). Leveraging physics-informed or physics-guided AI approaches can increase reliability and consistency with the physical world (Chen et al., 2021b; Meng et al., 2021; Yin et al., 2023), particularly while addressing extreme or unseen scenarios. Although significant progress has been made in the integration of physics and AI (see “Physics-AI” in Section 4), further exploration is needed to optimize and refine these

approaches. (2) DL models perform poorly in extreme weather events due to their rarity and limited representation in the training data. Effective data augmentation with generative diffusion models (Trabucco et al., 2023; Mardani et al., 2023) is a promising method to address or alleviate this challenge. By augmenting the training set with more extreme samples, DL models are better equipped to understand these rare events comprehensively, enhancing their generalizability. Therefore, it is worth exploring how to effectively augment data with extreme samples.

Explainability: Neural networks are frequently referred to as “black boxes” due to the opacity of their internal processes, making it challenging to interpret how they produce outputs (Guidotti et al., 2018). In the weather and climate domains, understanding the underlying mechanisms of these models is of paramount importance and a necessity to ensure reliability and trustworthiness. **Opportunities:** Explainable AI tools, such as SHAP (Shapley Additive Explanations) (Lundberg, 2017), LIME (Local Interpretable Model-Agnostic Explanations) (Ribeiro et al., 2016), Grad-CAM (Selvaraju et al., 2017), and causal analysis (Zhang et al., 2011) have gained prominence in addressing this challenge. Furthermore, the principle of information bottleneck (IB) has been used for explainable learning in the time series domain (Feng et al., 2024a; Liu et al., 2024f). Given that weather data inherently constitute time series, we advocate exploring how the information bottleneck method can enhance the explainability of weather modeling. Leveraging these techniques can help determine whether DL models are producing meaningful results based on legitimate patterns or merely fabricating outputs, reinforcing trustworthiness and accountability in model predictions.

Varying Resolution: In weather and climate science, it is common to deal with varying data resolutions. For example, weather data have differing temporal and spatial resolutions across modalities. Meteorological observations might have an hourly temporal resolution from sparse sensors, radar echo data could feature six-minute temporal intervals and a spatial resolution of 1–4 km, and satellite imagery might exhibit a temporal resolution of 30 minutes with a spatial resolution of 5–12 km. These discrepancies complicate the task of harmonizing information across modalities for robust model development (Chen et al., 2023f).

Opportunities: Therefore, an important challenge is to build models that can handle training data of varying resolutions and also reliably predict at a different resolution. Such models could revolutionize how we integrate data from various sources, including observations, satellite imagery, and numerical simulations, which often differ in granularity and format. *Aurora* processes input data with varying patch sizes (Bodnar et al., 2024), and IPOT (Inducing-point operator transformer) uses a smaller number of inducing points, flexibly handling any discretization formats of input (Lee & Oh, 2024).

Uncertainty Quantification: Given the chaotic nature of the atmosphere, quantifying uncertainty in weather predictions is essential to allow informed decision-making. Approaches such as initial conditions perturbation and Monte Carlo dropout have been studied (Bülte et al., 2024); however, they only simulate the aleatoric uncertainty, i.e., the inherent randomness in weather data or the epistemic uncertainty from the model itself due to limited knowledge.

Opportunities: Generative diffusion models address both aleatoric and epistemic uncertainty simultaneously. Diffusion models learn the full probability distribution of the data, capturing aleatoric uncertainty through stochastic sampling, where the spread of outcomes reflects inherent data variability. When conditioned on the inputs, added stochastic noise incorporates input variability, further representing data-driven uncertainty. Furthermore, by initializing from different noise points, diffusion models capture epistemic uncertainty (Du & Li, 2023; Price et al., 2023), with greater variability in regions of sparse training data. This inherent stochasticity makes diffusion models a robust tool for quantifying both aleatoric and epistemic uncertainties.

6.2 Retrieval-augmented Foundation Models

Retrieval-augmented generation (RAG) (Gao et al., 2023a) has emerged as a promising approach to enhance foundation models by integrating external domain knowledge. **Opportunities:** While RAG has been extensively explored in domains such as medicine (Xiong et al., 2024), its application to weather and climate modeling remains underexplored. Depending on whether the foundation model uses diffusion models (Yang et al., 2023) or large language models (LLMs) (Zhao et al., 2023) as its underlying architecture, different opportunities arise for leveraging retrieval augmentation: (1) Diffusion Models for Weather Forecasting: In

the context of diffusion-based weather models (Shi et al., 2024), retrieval augmentation can be leveraged to fetch historical weather patterns similar to the current state, allowing it to recreate historical conditions that may have appeared in the past and that can serve as references to refine predictions, potentially improving accuracy and robustness (Liu et al., 2024a). RAG methods offer two key advantages for weather forecasting or more general time series prediction. First, it enables explicit access to relevant historical patterns during inference, allowing the model to leverage retrieved examples directly, rather than relying solely on information implicitly captured in model parameters. Second, RAG is particularly well-suited for improving performance on rare or extreme events, which are often underrepresented in training data and difficult for standard models to learn. By retrieving similar historical instances when such patterns reoccur, RAG enhances the model’s ability to generalize and improves robustness in forecasting high-impact, low-frequency events. (2) LLMs for Weather Text Analysis: For tasks involving textual analysis of weather-related corpora, such as extreme weather reports or climatological summaries (Colverd et al., 2023), retrieval augmentation can provide valuable context by identifying and incorporating relevant documents. This approach can significantly enhance the model’s ability to generate informed and contextually relevant outputs (Juhasz et al., 2024). By bridging retrieval-based methodologies with foundation models, RAG helps to maximize the power of foundation models, presenting an exciting avenue for advancing both accuracy and interpretability in weather and climate applications.

6.3 Multi-Modal Learning

Weather data comes from heterogeneous sources, encompassing observational sensors, radar, satellite imagery, and reanalysis data (Bai et al., 2022b; Lahat et al., 2015). For example, weather data has different temporal and spatial resolutions across modalities. Meteorological observations might have an hourly temporal resolution from sparse sensors, radar echo data could feature six-minute temporal intervals and a spatial resolution of 1–4 km, and satellite imagery might exhibit a half-hourly temporal resolution with a spatial resolution of 5–12 km. Furthermore, related weather data could be from unstructured textual information from expert reports and social media (Reichstein et al., 2019). These discrepancies complicate the task of harmonizing information across sources for robust model development (Chen et al., 2023f). **Opportunities:** A promising direction is to leverage multi-modal data to learn a joint representation of weather and climate events (Zhu et al., 2022). **CLLMate** (Li et al., 2024a) a recently emerged work, aligns numerical meteorological raster data with textual event data and leverages LLMs to predict weather and climate events, demonstrating how these two data modalities can effectively complement each other. Additionally, Qu et al. (2024a) develop a knowledge graph framework to automatically generate weather event overviews, supporting both prediction and reasoning tasks. Motivated by these advances, we believe that integrating knowledge graphs with numerical weather data presents a promising research direction for the weather forecasting domain.

6.4 Data Processing and Management

Data Storage: The volume of weather and climate data is increasing daily - European Centre for Medium-Range Weather Forecasts (ECMWF) archives contain about 450 PB of data to which 300 TB are added daily (Mukkavilli et al., 2023). **Opportunities:** Variational Autoencoder (VAE) approaches have emerged as powerful tools for data compression (Liu et al., 2024c; Han et al., 2024a), converting the high-dimensional data from the original space to a lower latent space. Liu et al. (2024c) reduce the data size from 8.61 TB to a compact 204 GB and Han et al. (2024a) compress the ERA5 dataset (226 TB) into a CRA5 dataset (0.7 TB). More importantly, they demonstrate that downstream experiments of global weather forecasting models trained on the compact CRA5 dataset achieve accuracy comparable to the models trained on the original dataset. This approach significantly reduces storage requirements for massive weather datasets.

Data Quality: The massive gridded reanalysis data are generated using mechanistic or statistical models that rely on empirical assumptions, raising concerns about the quality and reliability of the data. **Opportunities:** Data assimilation (Manshausen et al., 2024) is a promising method to increase data quality by calibrating model outputs with observational data, which could be remote sensing imagery and ground station measurements. For example, **SLAMS** proposes a conditional diffusion model to assimilate *in situ* weather station data and *ex situ* satellite imagery to effectively calibrate the vertical temperature profiles (Qu et al.,

2024b), and ADAF achieves effective data assimilation using real-world observations from different locations and multiple sources, including sparse surface weather observations and satellite imagery (Xiang et al., 2024). Furthermore, EarthNet is a multi-modal foundation model for global data assimilation of Earth observations utilizing masked autoencoders (Vandal et al., 2024). In summary, DL methods have become increasingly popular for integrating weather data from various sources to provide more precise representations.

6.5 Model Compression

While these large models (Bi et al., 2023; Lam et al., 2022; Price et al., 2023; Bodnar et al., 2024) yield impressive accuracies, they incur substantial training time and memory overhead, making them challenging to fine-tune or train from scratch (see Table 2). **Opportunities:** Model distillation is a well-established technique in which a smaller “student” model is trained to replicate the outputs or internal representations of a larger “teacher” model (Hinton et al., 2015; Xiang & Fujii, 2023). This approach significantly reduces computational resource needs in terms of processing and memory during inference while maintaining competitive predictive performance, as demonstrated by the recent success of DeepSeek (Guo et al., 2025). Given the substantial computational demands of large-scale weather forecasting models, applying distillation to this domain presents a promising avenue for exploration. Additionally, the architecture of selective state-space models (Mamba) (Gu & Dao, 2023) offers a more efficient alternative to transformers by capturing long-range dependencies with linear computational complexity. Although early efforts have begun to adapt Mamba for weather forecasting (Qin et al., 2024; Liu et al., 2024g), research in this area is still emerging.

6.6 Operational Deployment

Interpretability and Accountability: While these models offer enhanced predictive capabilities, their integration into decision-making pipelines raises important considerations around transparency and accountability, particularly for high-impact events such as hurricanes, floods, and heatwaves. The black-box nature of many ML models complicates their interpretability and challenges human forecasters’ ability to verify or contest predictions, potentially undermining trust in automated weather forecasting systems. To mitigate risks, forecasting systems should incorporate robust uncertainty quantification, provide interpretable outputs, and be designed with human-in-the-loop oversight to ensure that domain experts can validate, override, or contextualize model outputs. Accountability mechanisms must also be established, including clear documentation of model updates, input data provenance, and version-controlled predictions to enable traceability and reproducibility. More importantly, hybrid models that integrate machine learning with physics-based approaches are essential for leveraging the complementary strengths of both paradigms.

Ethical Consideration: Equally important is the prevention of misuse. Advanced forecasts could be exploited for financial speculation, misinformation, or political manipulation, especially in sensitive contexts involving resource allocation or public warnings. As such, access to model outputs should be governed with careful consideration of use cases, and safeguards (e.g., delayed release of certain outputs, restricted access APIs) may be warranted in some operational settings. Adhering to established governance frameworks – such as the OECD AI Principles (OECD AI, 2019) and the UNESCO Recommendation on the Ethics of AI (UNESCO, 2021) – can help ensure that the deployment of AI-driven weather forecasting systems is ethically responsible and aligned with societal values.

7 Conclusions

In this work, we present a comprehensive and up-to-date survey of data-driven deep learning models and foundation models for weather prediction. We introduce a novel categorization of these models based on their training paradigms and provide an in-depth review, analysis, and comparison of key methodologies within each category. Additionally, we summarize available datasets, open-source codebases, and diverse real-world applications in a GitHub repository. More importantly, we present critical potential research directions for advancing AI-driven weather prediction, offering a roadmap for future research.

Limitations. This survey is particularly targeting the topic of weather prediction. The research topics in climate science are out of the scope, including climate downscaling (Ling et al., 2024a), climate emulation (Yu et al., 2024b), and climate trend prediction (Cael et al., 2023).

References

- Kashif Abbass, Muhammad Zeeshan Qasim, Huaming Song, Muntasir Murshed, Haider Mahmood, and Ijaz Younis. A review of the global climate change impacts, adaptation, and sustainable mitigation measures. *Environmental Science and Pollution Research*, 29(28):42539–42559, 2022.
- Kasuni E Adikari, Sangam Shrestha, Dhanika T Ratnayake, Aakanchya Budhathoki, S Mohanasundaram, and Matthew N Dailey. Evaluation of artificial intelligence models for flood and drought forecasting in arid and tropical regions. *Environmental Modelling & Software*, 144:105136, 2021.
- AA Masrur Ahmed, Ravinesh C Deo, Qi Feng, Afshin Ghahramani, Nawin Raj, Zhenliang Yin, and Linshan Yang. Hybrid deep learning method for a week-ahead evapotranspiration forecasting. *Stochastic Environmental Research and Risk Assessment*, pp. 1–19, 2022.
- Sultan Al-Yahyai, Yassine Charabi, and Adel Gastli. Review of the use of numerical weather prediction (NWP) models for wind energy assessment. *Renewable and Sustainable Energy Reviews*, 14(9):3192–3198, 2010.
- Mihai Alexe, Eulalie Boucher, Peter Lean, Ewan Pinnington, Patrick Laloyaux, Anthony McNally, Simon Lang, Matthew Chantry, Chris Burrows, Marcin Chrust, et al. GraphDOP: Towards skilful data-driven medium-range weather forecasts learnt and initialised directly from observations. *arXiv preprint arXiv:2412.15687*, 2024.
- Franciskus Antonius Alijoyo, Taviti Naidu Gongada, Chamandeep Kaur, N Mageswari, JC Sekhar, Janjhyam Venkata Naga Ramesh, Yousef A Baker El-Ebiary, and Zoirov Ulmas. Advanced hybrid CNN-Bi-LSTM model augmented with GA and FFO for enhanced cyclone intensity forecasting. *Alexandria Engineering Journal*, 92:346–357, 2024.
- Sojung An, Tae-Jin Oh, Eunha Sohn, and Donghyun Kim. Deep learning for precipitation nowcasting: A survey from the perspective of time series forecasting. *arXiv preprint arXiv:2406.04867*, 2024.
- Martin Andrae, Tomas Landelius, Joel Oskarsson, and Fredrik Lindsten. Continuous ensemble weather forecasting with diffusion models. *arXiv preprint arXiv:2410.05431*, 2024.
- Marcin Andrychowicz, Lasse Espeholt, Di Li, Samier Merchant, Alexander Merose, Fred Zyda, Shreya Agrawal, and Nal Kalchbrenner. Deep learning for day forecasts from sparse observations, 2023.
- Abdul Fatir Ansari, Lorenzo Stella, Caner Turkmen, Xiyuan Zhang, Pedro Mercado, Huibin Shen, Oleksandr Shchur, Syama Sundar Rangapuram, Sebastian Pineda Arango, Shubham Kapoor, et al. Chronos: Learning the language of time series. *arXiv preprint arXiv:2403.07815*, 2024.
- Martin Arjovsky, Soumith Chintala, and Léon Bottou. Wasserstein generative adversarial networks. In *International conference on machine learning*, pp. 214–223. PMLR, 2017.
- Sugandha Arora, Narinderjit Singh Sawaran Singh, Divyanshu Singh, Rishi Rakesh Shrivastava, Trilok Mathur, Kamlesh Tiwari, and Shivi Agarwal. Air quality prediction using the fractional gradient-based recurrent neural network. *Computational Intelligence and Neuroscience*, 2022(1):9755422, 2022.
- Shejule Priya Ashok and Sreeja Pekkatt. A systematic quantitative review on the performance of some of the recent short-term rainfall forecasting techniques. *Journal of Water and Climate Change*, 13(8):3004–3029, 2022.
- A Asperti, F Merizzi, A Paparella, G Pedrazzi, M Angelinelli, and S Colamonaco. Precipitation nowcasting with generative diffusion models. *arXiv preprint arXiv:2308.06733*, 2023a.

- Andrea Asperti, Fabio Merizzi, Alberto Paparella, Giorgio Pedrazzi, Matteo Angelinelli, and Stefano Colamonaco. Precipitation nowcasting with generative diffusion models, 2023b.
- G. Ayzel, T. Scheffer, and M. Heistermann. Rainnet v1.0: a convolutional neural network for radar-based precipitation nowcasting. *Geoscientific Model Development*, 13(6):2631–2644, 2020a. doi: 10.5194/gmd-13-2631-2020. URL <https://gmd.copernicus.org/articles/13/2631/2020/>.
- Georgy Ayzel, Tobias Scheffer, and Maik Heistermann. Rainnet v1. 0: a convolutional neural network for radar-based precipitation nowcasting. *Geoscientific Model Development*, 13(6):2631–2644, 2020b.
- Cong Bai, Feng Sun, Jinglin Zhang, Yi Song, and Shengyong Chen. Rainformer: Features extraction balanced network for radar-based precipitation nowcasting. *IEEE Geoscience and Remote Sensing Letters*, 19:1–5, 2022a.
- Cong Bai, Dongxiaoyuan Zhao, Minjing Zhang, and Jinglin Zhang. Multimodal information fusion for weather systems and clouds identification from satellite images. *IEEE Journal of Selected Topics in Applied Earth Observations and Remote Sensing*, 15:7333–7345, 2022b.
- Tyrus Berry and John Harlim. Correcting biased observation model error in data assimilation. *Monthly Weather Review*, 145(7):2833–2853, 2017.
- Kaifeng Bi, Lingxi Xie, Hengheng Zhang, Xin Chen, Xiaotao Gu, and Qi Tian. Accurate medium-range global weather forecasting with 3D neural networks. *Nature*, 619(7970):533–538, 2023.
- Cristian Bodnar, Wessel P Bruinsma, Ana Lucic, Megan Stanley, Johannes Brandstetter, Patrick Garvan, Maik Riechert, Jonathan Weyn, Haiyu Dong, Anna Vaughan, et al. Aurora: A foundation model of the atmosphere. *arXiv preprint arXiv:2405.13063*, 2024.
- Alabi Bojesomo, Hasan Al-Marzouqi, and Panos Liatsis. Spatiotemporal vision transformer for short time weather forecasting. In *2021 IEEE International Conference on Big Data (Big Data)*, pp. 5741–5746. IEEE, 2021.
- Christopher Bülte, Nina Horat, Julian Quinting, and Sebastian Lerch. Uncertainty quantification for data-driven weather models. *arXiv preprint arXiv:2403.13458*, 2024.
- John Burge, Matthew R Bonanni, R Lily Hu, and Matthias Ihme. Recurrent convolutional deep neural networks for modeling time-resolved wildfire spread behavior. *Fire Technology*, 59(6):3327–3354, 2023.
- Salva Rühling Cachay, Emma Erickson, Arthur Fender C Bucker, Ernest Pokropek, Willa Potosnak, Salomey Osei, and Björn Lütjens. Graph neural networks for improved El Niño forecasting. *arXiv preprint arXiv:2012.01598*, 2020.
- BB Cael, Kelsey Bisson, Emmanuel Boss, Stephanie Dutkiewicz, and Stephanie Henson. Global climate-change trends detected in indicators of ocean ecology. *Nature*, 619(7970):551–554, 2023.
- Yue Cao, Xuanyu Zhou, Yanqi Yu, Shuyu Rao, Yihui Wu, Chungpeng Li, and Zhengli Zhu. Forest fire prediction based on time series networks and remote sensing images. *Forests*, 15(7):1221, 2024.
- Ashesh Chattopadhyay, Mustafa Mustafa, Pedram Hassanzadeh, Eviatar Bach, and Karthik Kashinath. Towards physics-inspired data-driven weather forecasting: integrating data assimilation with a deep spatial-transformer-based U-Net in a case study with ERA5. *Geoscientific Model Development*, 15(5):2221–2237, 2022.
- Kang Chen, Tao Han, Junchao Gong, Lei Bai, Fenghua Ling, Jing-Jia Luo, Xi Chen, Leiming Ma, Tianning Zhang, Rui Su, et al. Fengwu: Pushing the skillful global medium-range weather forecast beyond 10 days lead. *arXiv preprint arXiv:2304.02948*, 2023a.
- Lei Chen, Yuan Cao, Leiming Ma, and Junping Zhang. A deep learning-based methodology for precipitation nowcasting with radar. *Earth and Space Science*, 7(2):e2019EA000812, 2020.

- Lei Chen, Fei Du, Yuan Hu, Zhibin Wang, and Fan Wang. SwinRDM: integrate SwinRNN with diffusion model towards high-resolution and high-quality weather forecasting. In *Proceedings of the AAAI Conference on Artificial Intelligence*, pp. 322–330, 2023b.
- Lei Chen, Xiaohui Zhong, Feng Zhang, Yuan Cheng, Yinghui Xu, Yuan Qi, and Hao Li. Fuxi: A cascade machine learning forecasting system for 15-day global weather forecast. *npj Climate and Atmospheric Science*, 6(1):190, 2023c.
- Lin Chen, Zhonghao Chen, Yubing Zhang, Yunfei Liu, Ahmed I Osman, Mohamed Farghali, Jianmin Hua, Ahmed Al-Fatesh, Ikko Ihara, David W Rooney, et al. Artificial intelligence-based solutions for climate change: a review. *Environmental Chemistry Letters*, 21(5):2525–2557, 2023d.
- Ling Chen, Jiahui Xu, Binqing Wu, and Jianlong Huang. Group-aware graph neural network for nationwide city air quality forecasting. *ACM Transactions on Knowledge Discovery from Data*, 18(3):1–20, 2023e.
- Minghao Chen, Houwen Peng, Jianlong Fu, and Haibin Ling. Autoformer: Searching transformers for visual recognition. In *Proceedings of the IEEE/CVF international conference on computer vision*, pp. 12270–12280, 2021a.
- Shengchao Chen, Ting Shu, Huan Zhao, Qilin Wan, Jincan Huang, and Cailing Li. Dynamic multiscale fusion generative adversarial network for radar image extrapolation. *IEEE Transactions on Geoscience and Remote Sensing*, 60:1–11, 2022.
- Shengchao Chen, Guodong Long, Jing Jiang, Dikai Liu, and Chengqi Zhang. Foundation models for weather and climate data understanding: A comprehensive survey. *arXiv preprint arXiv:2312.03014*, 2023f.
- Song Chen. Beijing air quality data set 1, 2017. URL <https://archive.ics.uci.edu/dataset/381/beijing+pm2+5+data>. UCI Machine Learning Repository.
- Song Chen. Beijing air quality data set, 2019. URL <https://archive.ics.uci.edu/dataset/501/beijing+multi+site+air+quality+data>. UCI Machine Learning Repository.
- Yutong Chen, Ya Wang, Gang Huang, and Qun Tian. Coupling physical factors for precipitation forecast in China with graph neural network. *Geophysical Research Letters*, 51(2):e2023GL106676, 2024.
- Zhihao Chen, Jie Gao, Weikai Wang, and Zheng Yan. Physics-informed generative neural network: an application to troposphere temperature prediction. *Environmental Research Letters*, 16(6):065003, 2021b.
- Xin Cheng, Jingmei Zhou, Jiachun Song, and Xiangmo Zhao. A highway traffic image enhancement algorithm based on improved gan in complex weather conditions. *IEEE Transactions on Intelligent Transportation Systems*, 2023.
- Jaeho Choi, Yura Kim, Kwang-Ho Kim, Sung-Hwa Jung, and Ikhyun Cho. PCT-CycleGAN: Paired complementary temporal cycle-consistent adversarial networks for radar-based precipitation nowcasting. In *Proceedings of the 32nd ACM International Conference on Information and Knowledge Management*, pp. 348–358, 2023.
- Sifat Chowdhury, Kai Zhu, and Yu Zhang. Mitigating greenhouse gas emissions through generative adversarial networks based wildfire prediction. *arXiv preprint arXiv:2108.08952*, 2021.
- Junyoung Chung, Caglar Gulcehre, KyungHyun Cho, and Yoshua Bengio. Empirical evaluation of gated recurrent neural networks on sequence modeling. *arXiv preprint arXiv:1412.3555*, 2014.
- Jean Coiffier. *Fundamentals of numerical weather prediction*. Cambridge University Press, 2011.
- Grace Colverd, Paul Darm, Leonard Silverberg, and Noah Kasmanoff. Floodbrain: Flood disaster reporting by web-based retrieval augmented generation with an LLM. *arXiv preprint arXiv:2311.02597*, 2023.
- Guillaume Couairon, Renu Singh, Anastase Charantonis, Christian Lessig, and Claire Monteleoni. Archeweather & Archesweathergen: a deterministic and generative model for efficient ML weather forecasting. *arXiv preprint arXiv:2412.12971*, 2024.

- Florinel-Alin Croitoru, Vlad Hondru, Radu Tudor Ionescu, and Mubarak Shah. Diffusion models in vision: A survey. *IEEE Transactions on Pattern Analysis and Machine Intelligence*, 2023.
- Yun Dai, Chao Yang, Kaixin Liu, Angpeng Liu, and Yi Liu. Timeddpm: Time series augmentation strategy for industrial soft sensing. *IEEE Sensors Journal*, 2023.
- Ali Danandeh Mehr, Amir Rikhtehgar Ghiasi, Zaher Mundher Yaseen, Ali Unal Sorman, and Laith Abualigah. A novel intelligent deep learning predictive model for meteorological drought forecasting. *Journal of Ambient Intelligence and Humanized Computing*, 14(8):10441–10455, 2023.
- Abhimanyu Das, Weihao Kong, Rajat Sen, and Yichen Zhou. A decoder-only foundation model for time-series forecasting. *arXiv preprint arXiv:2310.10688*, 2023.
- Puja Das, August Posch, Nathan Barber, Michael Hicks, Thomas J Vandal, Kate Duffy, Debjani Singh, Katie van Werkhoven, and Auroop R Ganguly. Hybrid physics-AI outperforms numerical weather prediction for extreme precipitation nowcasting. *arXiv preprint arXiv:2407.11317*, 2024.
- Emmanuel De Bézenac, Arthur Pajot, and Patrick Gallinari. Deep learning for physical processes: Incorporating prior scientific knowledge. *Journal of Statistical Mechanics: Theory and Experiment*, 2019(12):124009, 2019.
- Christian Schroeder de Witt, Catherine Tong, Valentina Zantedeschi, Daniele De Martini, Alfredo Kalaitzis, Matthew Chantry, Duncan Watson-Parris, and Piotr Bilinski. Rainbench: Towards data-driven global precipitation forecasting from satellite imagery. In *Proceedings of the AAAI Conference on Artificial Intelligence*, pp. 14902–14910, 2021.
- Yogesh Dhyani and Rahul Jashvantbhai Pandya. Deep learning oriented satellite remote sensing for drought and prediction in agriculture. In *2021 IEEE 18th India Council International Conference (INDICON)*, pp. 1–5. IEEE, 2021.
- Abhirup Dikshit and Biswajeet Pradhan. Explainable AI in drought forecasting. *Machine Learning with Applications*, 6:100192, 2021.
- Abhirup Dikshit, Biswajeet Pradhan, and Abdullah M Alamri. Long lead time drought forecasting using lagged climate variables and a stacked long short-term memory model. *Science of The Total Environment*, 755:142638, 2021.
- Alexey Dosovitskiy, Lucas Beyer, Alexander Kolesnikov, Dirk Weissenborn, Xiaohua Zhai, Thomas Unterthiner, Mostafa Dehghani, Matthias Minderer, Georg Heigold, Sylvain Gelly, et al. An image is worth 16x16 words: Transformers for image recognition at scale. *arXiv preprint arXiv:2010.11929*, 2020.
- Zhekai Du and Jingjing Li. Diffusion-based probabilistic uncertainty estimation for active domain adaptation. *Advances in Neural Information Processing Systems*, 36:17129–17155, 2023.
- VR Durai and Rashmi Bhradwaj. Evaluation of statistical bias correction methods for numerical weather prediction model forecasts of maximum and minimum temperatures. *Natural Hazards*, 73:1229–1254, 2014.
- Dwi Ahmad Dzulhijjah, Muhammad Nurkholis Majid, Almi Yulistia Alwanda, Dimas Candra Kusuma, Fariz Zakaria, Kusrini Kusrini, and Kusnawi Kusnawi. Comparative analysis of hybrid long short-term memory models for fire danger index forecasting with weather data. In *2023 6th International Conference on Information and Communications Technology (ICOIACT)*, pp. 165–170. IEEE, 2023.
- ECMWF. <https://www.ecmwf.int/en/forecasts/documentation-and-support/medium-range-forecasts>.
- Mohammad Reza Ehsani, Ariyan Zarei, Hoshin Vijai Gupta, Kobus Barnard, Eric Lyons, and Ali Behrangi. Nowcasting-Nets: Representation learning to mitigate latency gap of satellite precipitation products using convolutional and recurrent neural networks. *IEEE Transactions on Geoscience and Remote Sensing*, 60:1–21, 2022.

- Ahmed Elbeltagi, Aman Srivastava, Muhsan Ehsan, Gitika Sharma, Jiawen Yu, Leena Khadke, Vinay Kumar Gautam, Ahmed Awad, and Deng Jinsong. Advanced stacked integration method for forecasting long-term drought severity: CNN with machine learning models. *Journal of Hydrology: Regional Studies*, 53:101759, 2024.
- Lasse Espeholt, Shreya Agrawal, Casper Sønderby, Manoj Kumar, Jonathan Heek, Carla Bromberg, Cenk Gizen, Rob Carver, Marcin Andrychowicz, Jason Hickey, et al. Deep learning for twelve hour precipitation forecasts. *Nature communications*, 13(1):1–10, 2022.
- Lawrence C Evans. *Partial differential equations*, volume 19. American Mathematical Society, 2022.
- Wei Fang, Qiongying Xue, Liang Shen, and Victor S Sheng. Survey on the application of deep learning in extreme weather prediction. *Atmosphere*, 12(6):661, 2021.
- Dongyu Feng, Zeli Tan, and QiZhi He. Physics-informed neural networks of the saint-venant equations for downscaling a large-scale river model. *Water Resources Research*, 59(2):e2022WR033168, 2023.
- Ninghui Feng, Songning Lai, Jiayu Yang, Fobao Zhou, Zhenxiao Yin, and Hang Zhao. Timesieve: Extracting temporal dynamics through information bottlenecks. *arXiv preprint arXiv:2406.05036*, 2024a.
- Shibo Feng, Chunyan Miao, Zhong Zhang, and Peilin Zhao. Latent diffusion transformer for probabilistic time series forecasting. In *Proceedings of the AAAI Conference on Artificial Intelligence*, volume 38, pp. 11979–11987, 2024b.
- Ahlem Ferchichi, Mejda Chihaoui, and Aya Ferchichi. Spatio-temporal modeling of climate change impacts on drought forecast using generative adversarial network: A case study in Africa. *Expert Systems with Applications*, 238:122211, 2024.
- Gabriele Franch, Elena Tomasi, Rishabh Wanjari, Virginia Poli, Chiara Cardinali, Pier Paolo Alberoni, and Marco Cristoforetti. GPTCast: a weather language model for precipitation nowcasting. *arXiv preprint arXiv:2407.02089*, 2024.
- Yunfan Gao, Yun Xiong, Xinyu Gao, Kangxiang Jia, Jinliu Pan, Yuxi Bi, Yi Dai, Jiawei Sun, and Haofen Wang. Retrieval-augmented generation for large language models: A survey. *arXiv preprint arXiv:2312.10997*, 2023a.
- Zhihan Gao, Xingjian Shi, Hao Wang, Dit-Yan Yeung, Wang chun Woo, and Wai-Kin Wong. Deep learning and the weather forecasting problem: Precipitation nowcasting. *Deep Learning for the Earth Sciences*, 2020. URL <https://www.amazon.science/publications/deep-learning-and-the-weather-forecasting-problem-precipitation-nowcasting>.
- Zhihan Gao, Xingjian Shi, Hao Wang, Dit-Yan Yeung, Wang-chun Woo, and Wai-Kin Wong. Deep learning and the weather forecasting problem: Precipitation nowcasting. *Deep Learning for the Earth Sciences: A Comprehensive Approach to Remote Sensing, Climate Science, and Geosciences*, pp. 218–239, 2021.
- Zhihan Gao, Xingjian Shi, Hao Wang, Yi Zhu, Yuyang Bernie Wang, Mu Li, and Dit-Yan Yeung. Earthformer: Exploring space-time transformers for earth system forecasting. *Advances in Neural Information Processing Systems*, 35:25390–25403, 2022.
- Zhihan Gao, Xingjian Shi, Boran Han, Hao Wang, Xiaoyong Jin, Danielle Maddix, Yi Zhu, Mu Li, and Yuyang Wang. Prediff: Precipitation nowcasting with latent diffusion models. *arXiv preprint arXiv:2307.10422*, 2023b.
- Zhihan Gao, Xingjian Shi, Boran Han, Hao Wang, Xiaoyong Jin, Danielle Maddix, Yi Zhu, Mu Li, and Yuyang Bernie Wang. Prediff: Precipitation nowcasting with latent diffusion models. *Advances in Neural Information Processing Systems*, 36, 2024.
- Ziheng Gao, Zhuolin Li, Jie Yu, and Lingyu Xu. Global spatiotemporal graph attention network for sea surface temperature prediction. *IEEE Geoscience and Remote Sensing Letters*, 20:1–5, 2023c.

- Ronald Gelaro, Will McCarty, Max J Suárez, Ricardo Todling, Andrea Molod, Lawrence Takacs, Cynthia A Randles, Anton Darmanov, Michael G Bosilovich, Rolf Reichle, et al. The modern-era retrospective analysis for research and applications, version 2 (MERRA-2). *Journal of climate*, 30(14):5419–5454, 2017.
- Huantong Geng and Tianlei Wang. Spatiotemporal model based on deep learning for ENSO forecasts. *Atmosphere*, 12(7):810, 2021.
- Huantong Geng, Fangli Wu, Xiaoran Zhuang, Liangchao Geng, Boyang Xie, and Zhanpeng Shi. The ms-radarformer: A transformer-based multi-scale deep learning model for radar echo extrapolation. *Remote Sensing*, 16(2):274, 2024.
- Peter B Gibson, William E Chapman, Alphan Altinok, Luca Delle Monache, Michael J DeFlorio, and Duane E Waliser. Training machine learning models on climate model output yields skillful interpretable seasonal precipitation forecasts. *Communications Earth & Environment*, 2(1):159, 2021.
- Sophie Giffard-Roisin, Mo Yang, Guillaume Charpiat, Christina Kumler Bonfanti, Balázs Kégl, and Claire Monteleoni. Tropical cyclone track forecasting using fused deep learning from aligned reanalysis data. *Frontiers in big Data*, 3:1, 2020.
- Aysenur Gilik, Arif Selcuk Ogrenci, and Atilla Ozmen. Air quality prediction using CNN+LSTM-based hybrid deep learning architecture. *Environmental science and pollution research*, pp. 1–19, 2022.
- Justin Gilmer, Samuel S Schoenholz, Patrick F Riley, Oriol Vinyals, and George E Dahl. Neural message passing for quantum chemistry. In *International conference on machine learning*, pp. 1263–1272. PMLR, 2017.
- Tilmann Gneiting and Adrian E Raftery. Weather forecasting with ensemble methods. *Science*, 310(5746):248–249, 2005.
- Junchao Gong, Lei Bai, Peng Ye, Wanghan Xu, Na Liu, Jianhua Dai, Xiaokang Yang, and Wanli Ouyang. CasCast: Skillful high-resolution precipitation nowcasting via cascaded modelling. *arXiv preprint arXiv:2402.04290*, 2024.
- Ian Goodfellow, Jean Pouget-Abadie, Mehdi Mirza, Bing Xu, David Warde-Farley, Sherjil Ozair, Aaron Courville, and Yoshua Bengio. Generative adversarial nets. *Advances in neural information processing systems*, 27, 2014.
- Arunkumar Gopu, Anjali Ramakrishnan, Ganesan Balasubramanian, and Kuna Srinidhi. A comparative study on forest fire prediction using ARIMA, SARIMA, LSTM, and GRU methods. In *2023 IEEE International Conference on Contemporary Computing and Communications (InC4)*, volume 1, pp. 1–5. IEEE, 2023.
- Mononito Goswami, Konrad Szafer, Arjun Choudhry, Yifu Cai, Shuo Li, and Artur Dubrawski. Moment: A family of open time-series foundation models. *arXiv preprint arXiv:2402.03885*, 2024.
- Albert Gu and Tri Dao. Mamba: Linear-time sequence modeling with selective state spaces. *arXiv preprint arXiv:2312.00752*, 2023.
- Albert Gu, Tri Dao, Stefano Ermon, Atri Rudra, and Christopher Ré. Hippo: Recurrent memory with optimal polynomial projections. *Advances in neural information processing systems*, 33:1474–1487, 2020.
- Vincent Le Guen and Nicolas Thome. Disentangling physical dynamics from unknown factors for unsupervised video prediction. In *Proceedings of the IEEE/CVF conference on computer vision and pattern recognition*, pp. 11474–11484, 2020.
- John Guibas, Morteza Mardani, Zongyi Li, Andrew Tao, Anima Anandkumar, and Bryan Catanzaro. Adaptive fourier neural operators: Efficient token mixers for transformers. *arXiv preprint arXiv:2111.13587*, 2021.

- Riccardo Guidotti, Anna Monreale, Salvatore Ruggieri, Franco Turini, Fosca Giannotti, and Dino Pedreschi. A survey of methods for explaining black box models. *ACM computing surveys (CSUR)*, 51(5):1–42, 2018.
- Daya Guo, Dejian Yang, Haowei Zhang, Junxiao Song, Ruoyu Zhang, Runxin Xu, Qihao Zhu, Shirong Ma, Peiyi Wang, Xiao Bi, et al. Deepseek-R1: Incentivizing reasoning capability in LLMs via reinforcement learning. *arXiv preprint arXiv:2501.12948*, 2025.
- Amogh Gyaneshwar, Anirudh Mishra, Utkarsh Chadha, PM Durai Raj Vincent, Venkatesan Rajinikanth, Ganapathy Pattukandan Ganapathy, and Kathiravan Srinivasan. A contemporary review on deep learning models for drought prediction. *Sustainability*, 15(7):6160, 2023.
- Yoo-Geun Ham, Jeong-Hwan Kim, and Jing-Jia Luo. Deep learning for multi-year ENSO forecasts. *Nature*, 573(7775):568–572, 2019.
- Lei Han, He Liang, Haonan Chen, Wei Zhang, and Yurong Ge. Convective precipitation nowcasting using U-Net model. *IEEE Transactions on Geoscience and Remote Sensing*, 60:1–8, 2021.
- Tao Han, Zhenghao Chen, Song Guo, Wanghan Xu, and Lei Bai. CRA5: Extreme compression of ERA5 for portable global climate and weather research via an efficient variational transformer. *arXiv preprint arXiv:2405.03376*, 2024a.
- Tao Han, Song Guo, Zhenghao Chen, Wanghan Xu, and Lei Bai. Weather-5k: A large-scale global station weather dataset towards comprehensive time-series forecasting benchmark. *arXiv preprint arXiv:2406.14399*, 2024b.
- Ruonan Hao, Huaxiang Yan, and Yen-Ming Chiang. Forecasting the propagation from meteorological to hydrological and agricultural drought in the huaihe river basin with machine learning methods. *Remote Sensing*, 15(23):5524, 2023.
- Paula Harder, Qidong Yang, Venkatesh Ramesh, Prasanna Sattigeri, Alex Hernandez-Garcia, Campbell Watson, Daniela Szwarcman, and David Rolnick. Generating physically-consistent high-resolution climate data with hard-constrained neural networks. *arXiv preprint arXiv:2208.05424*, 18:109–122, 2022.
- Dandan He, Pengfei Lin, Hailong Liu, Lei Ding, and Jinrong Jiang. Dlenso: A deep learning ENSO forecasting model. In *PRICAI 2019: Trends in Artificial Intelligence: 16th Pacific Rim International Conference on Artificial Intelligence, Cuvu, Yanuca Island, Fiji, August 26–30, 2019, Proceedings, Part II 16*, pp. 12–23. Springer, 2019.
- Kaiming He, Xiangyu Zhang, Shaoqing Ren, and Jian Sun. Deep residual learning for image recognition. In *Proceedings of the IEEE conference on computer vision and pattern recognition*, pp. 770–778, 2016.
- Kaiming He, Georgia Gkioxari, Piotr Dollár, and Ross Girshick. Mask R-CNN. In *Proceedings of the IEEE international conference on computer vision*, pp. 2961–2969, 2017.
- Kaiming He, Xinlei Chen, Saining Xie, Yanghao Li, Piotr Dollár, and Ross Girshick. Masked autoencoders are scalable vision learners. In *Proceedings of the IEEE/CVF conference on computer vision and pattern recognition*, pp. 16000–16009, 2022.
- Qi He, Zihang Zhu, Danfeng Zhao, Wei Song, and Dongmei Huang. An interpretable deep learning approach for detecting marine heatwaves patterns. *Applied Sciences*, 14(2):601, 2024a.
- Renfei He, Limao Zhang, and Alvin Wei Ze Chew. Data-driven multi-step prediction and analysis of monthly rainfall using explainable deep learning. *Expert Systems with Applications*, 235:121160, 2024b.
- Yuting He, Fuxiang Huang, Xinrui Jiang, Yuxiang Nie, Minghao Wang, Jiguang Wang, and Hao Chen. Foundation model for advancing healthcare: Challenges, opportunities, and future directions. *arXiv preprint arXiv:2404.03264*, 2024c.

- Pedro Herruzo, Aleksandra Gruca, Llorenç Lliso, Xavier Calbet, Pilar Rípodas, Sepp Hochreiter, Michael Kopp, and David P Kreil. High-resolution multi-channel weather forecasting—first insights on transfer learning from the weather4cast competitions 2021. In *2021 IEEE International Conference on Big Data (Big Data)*, pp. 5750–5757. IEEE, 2021.
- Hans Hersbach, Bill Bell, Paul Berrisford, Shoji Hirahara, András Horányi, Joaquín Muñoz-Sabater, Julien Nicolas, Carole Peubey, Raluca Radu, Dinand Schepers, et al. The ERA5 global reanalysis. *Quarterly journal of the royal meteorological society*, 146(730):1999–2049, 2020.
- Amir Hertz, Ron Mokady, Jay Tenenbaum, Kfir Aberman, Yael Pritch, and Daniel Cohen-Or. Prompt-to-prompt image editing with cross attention control. *arXiv preprint arXiv:2208.01626*, 2022.
- Geoffrey Hinton, Oriol Vinyals, and Jeff Dean. Distilling the knowledge in a neural network. *arXiv preprint arXiv:1503.02531*, 2015.
- Jonathan Ho, Ajay Jain, and Pieter Abbeel. Denoising diffusion probabilistic models. *Advances in neural information processing systems*, 33:6840–6851, 2020.
- Sepp Hochreiter and Jürgen Schmidhuber. Long short-term memory. *Neural computation*, 9(8):1735–1780, 1997.
- Edward J Hu, Yelong Shen, Phillip Wallis, Zeyuan Allen-Zhu, Yuanzhi Li, Shean Wang, Lu Wang, and Weizhu Chen. Lora: Low-rank adaptation of large language models. *arXiv preprint arXiv:2106.09685*, 2021a.
- Jie Hu, Bin Weng, Tianqiang Huang, Jianyun Gao, Feng Ye, and Lijun You. Deep residual convolutional neural network combining dropout and transfer learning for enso forecasting. *Geophysical Research Letters*, 48(24):e2021GL093531, 2021b.
- Yuan Hu, Lei Chen, Zhibin Wang, and Hao Li. Swinvrnn: A data-driven ensemble forecasting model via learned distribution perturbation. *Journal of Advances in Modeling Earth Systems*, 15(2):e2022MS003211, 2023.
- Andrew Huang, Ben Vega-Westhoff, and Ryan L Sriver. Analyzing El Niño–southern oscillation predictability using long-short-term-memory models. *Earth and Space Science*, 6(2):212–221, 2019.
- George J Huffman, David T Bolvin, Dan Braithwaite, Kuo-Lin Hsu, Robert J Joyce, Christopher Kidd, Eric J Nelkin, Soroosh Sorooshian, Erich F Stocker, Jackson Tan, et al. Integrated multi-satellite retrievals for the global precipitation measurement (gpm) mission (imerg). *Satellite precipitation measurement: Volume 1*, pp. 343–353, 2020.
- Fantine Huot, R Lily Hu, Nita Goyal, Tharun Sankar, Matthias Ihme, and Yi-Fan Chen. Next day wild-fire spread: A machine learning dataset to predict wildfire spreading from remote-sensing data. *IEEE Transactions on Geoscience and Remote Sensing*, 60:1–13, 2022.
- Erik Imgrund, Thorsten Eisenhofer, and Konrad Rieck. Adversarial observations in weather forecasting. *arXiv preprint arXiv:2504.15942*, 2025.
- Tsuyoshi Inoue and Ryohei Misumi. Learning from precipitation events in the wider domain to improve the performance of a deep learning–based precipitation nowcasting model. *Weather and Forecasting*, 37(6):1013–1026, 2022.
- Wenjun Jiang, Jize Zhang, Yuerong Li, Dongqin Zhang, Gang Hu, Huanxiang Gao, and Zhongdong Duan. Advancing storm surge forecasting from scarce observation data: A causal-inference based spatio-temporal graph neural network approach. *Coastal Engineering*, 190:104512, 2024.
- Wenyu Jiang, Fei Wang, Guofeng Su, Xin Li, Guanning Wang, Xinxin Zheng, Ting Wang, and Qingxiang Meng. Modeling wildfire spread with an irregular graph network. *Fire*, 5(6):185, 2022.

- JR Jing, Qian Li, XY Ding, NL Sun, Rong Tang, and YL Cai. Aenn: A generative adversarial neural network for weather radar echo extrapolation. *The International Archives of the Photogrammetry, Remote Sensing and Spatial Information Sciences*, 42:89–94, 2019.
- Matyas Juhasz, Kalyan Dutia, Henry Franks, Conor Delahunty, Patrick Fawbert Mills, and Harrison Pim. Responsible retrieval augmented generation for climate decision making from documents. *arXiv preprint arXiv:2410.23902*, 2024.
- Syed Kabir, Sandhya Patidar, Xilin Xia, Qiuhua Liang, Jeffrey Neal, and Gareth Pender. A deep convolutional neural network model for rapid prediction of fluvial flood inundation. *Journal of Hydrology*, 590:125481, 2020.
- Karthik Kashinath, Mayur Mudigonda, Sol Kim, Lukas Kapp-Schwoerer, Andre Graubner, Ege Karaismailoglu, Leo Von Kleist, Thorsten Kurth, Annette Greiner, Ankur Mahesh, et al. ClimateNet: An expert-labeled open dataset and deep learning architecture for enabling high-precision analyses of extreme weather. *Geoscientific Model Development*, 14(1):107–124, 2021.
- Arnold Kazadi, James Doss-Gollin, Antonia Sebastian, and Arlei Silva. FloodGNN-GRU: a spatio-temporal graph neural network for flood prediction. *Environmental Data Science*, 3:e21, 2024.
- Ryan Keisler. Forecasting global weather with graph neural networks. *arXiv preprint arXiv:2202.07575*, 2022.
- Fadoua Khennou, Jade Ghaoui, and Moulay A Akhloufi. Forest fire spread prediction using deep learning. In *Geospatial informatics XI*, volume 11733, pp. 106–117. SPIE, 2021.
- Jeong-Hwan Kim, Yoo-Geun Ham, Daehyun Kim, Tim Li, and Chen Ma. Improvement in forecasting short-term tropical cyclone intensity change and their rapid intensification using deep learning. *Artificial Intelligence for the Earth Systems*, 3(2):e230052, 2024.
- Taehyeon Kim, Shinhwan Kang, Hyeonjeong Shin, Deukryeol Yoon, Seongha Eom, Kijung Shin, and Se-Young Yun. Region-conditioned orthogonal 3D U-Net for weather4cast competition. *arXiv preprint arXiv:2212.02059*, 2022a.
- Taareem Kim, Tiantian Yang, Lujun Zhang, and Yang Hong. Near real-time hurricane rainfall forecasting using convolutional neural network models with integrated multi-satellite retrievals for gpm (imerg) product. *Atmospheric Research*, 270:106037, 2022b.
- Serkan Kiranyaz, Onur Avci, Osama Abdeljaber, Turker Ince, Moncef Gabbouj, and Daniel J Inman. 1D convolutional neural networks and applications: A survey. *Mechanical systems and signal processing*, 151:107398, 2021.
- Nikolas Kirschstein and Yixuan Sun. The merit of river network topology for neural flood forecasting. *arXiv preprint arXiv:2405.19836*, 2024.
- Asanobu Kitamoto, Jared Hwang, Bastien Vuillod, Lucas Gautier, Yingtao Tian, and Tarin Clanuwat. Digital typhoon: Long-term satellite image dataset for the spatio-temporal modeling of tropical cyclones. *arXiv preprint arXiv:2311.02665*, 2023.
- Shinya Kobayashi, Yukinari Ota, Yayoi Harada, Ayataka Ebita, Masami Moriya, Hirokatsu Onoda, Kazutoshi Onogi, Hirotaka Kamahori, Chiaki Kobayashi, Hirokazu Endo, et al. The JRA-55 reanalysis: General specifications and basic characteristics. *Journal of the Meteorological Society of Japan. Ser. II*, 93(1):5–48, 2015.
- Dmitrii Kochkov, Janni Yuval, Ian Langmore, Peter Norgaard, Jamie Smith, Griffin Mooers, Milan Klöwer, James Lottes, Stephan Rasp, Peter Düben, et al. Neural general circulation models for weather and climate. *Nature*, 632(8027):1060–1066, 2024.

- Sandeep Kumar, Koushik Biswas, and Ashish Kumar Pandey. Predicting landfall’s location and time of a tropical cyclone using reanalysis data. In *Artificial Neural Networks and Machine Learning–ICANN 2021: 30th International Conference on Artificial Neural Networks, Bratislava, Slovakia, September 14–17, 2021, Proceedings, Part IV 30*, pp. 372–383. Springer, 2021.
- Sandeep Kumar, Koushik Biswas, and Ashish Kumar Pandey. Forecasting formation of a tropical cyclone using reanalysis data, 2022. URL <https://arxiv.org/abs/2212.06149>.
- Dana Lahat, Tülay Adalı, and Christian Jutten. Multimodal data fusion: an overview of methods, challenges, and prospects. *Proceedings of the IEEE*, 103(9):1449–1477, 2015.
- Remi Lam, Alvaro Sanchez-Gonzalez, Matthew Willson, Peter Wirnsberger, Meire Fortunato, Alexander Pritzel, Suman Ravuri, Timo Ewalds, Ferran Alet, Zach Eaton-Rosen, et al. GraphCast: Learning skillful medium-range global weather forecasting. *arXiv preprint arXiv:2212.12794*, 2022.
- Simon Lang, Mihai Alexe, Matthew Chantry, Jesper Dransch, Florian Pinault, Baudouin Raoult, Mariana CA Clare, Christian Lessig, Michael Maier-Gerber, Linus Magnusson, et al. AIFS-ECMWF’s data-driven forecasting system. *arXiv preprint arXiv:2406.01465*, 2024.
- Gwennaëlle Larvor, Léa Berthomier, Vincent Chabot, Brice Le Pape, Bruno Pradel, and Lior Perez. Meteonet, an open reference weather dataset by meteo-france. 2020, 2020.
- Vadim Lebedev, Vladimir Ivashkin, Irina Rudenko, Alexander Ganshin, Alexander Molchanov, Sergey Ovcharenko, Ruslan Grokhovetskiy, Ivan Bushmarinov, and Dmitry Solomentsev. Precipitation nowcasting with satellite imagery. In *Proceedings of the 25th ACM SIGKDD international conference on knowledge discovery & data mining*, pp. 2680–2688, 2019.
- Yann LeCun, Yoshua Bengio, et al. Convolutional networks for images, speech, and time series. *The handbook of brain theory and neural networks*, 3361(10):1995, 1995.
- Seungjun Lee and Taeil Oh. Inducing point operator transformer: A flexible and scalable architecture for solving PDEs. In *Proceedings of the AAAI Conference on Artificial Intelligence*, volume 38, pp. 153–161, 2024.
- Jussi Leinonen, Ulrich Hamann, Daniele Nerini, Urs Germann, and Gabriele Franch. Latent diffusion models for generative precipitation nowcasting with accurate uncertainty quantification. *arXiv preprint arXiv:2304.12891*, 2023.
- Christian Lessig, Iliaria Luise, Bing Gong, Michael Langguth, Scarlet Stadtler, and Martin Schultz. AtmoRep: A stochastic model of atmosphere dynamics using large scale representation learning. *arXiv preprint arXiv:2308.13280*, 2023.
- Haobo Li, Zhaowei Wang, Jiachen Wang, Alexis Kai Hon Lau, and Huamin Qu. CLLMate: A multimodal LLM for weather and climate events forecasting. *arXiv preprint arXiv:2409.19058*, 2024a.
- Lizao Li, Rob Carver, Ignacio Lopez-Gomez, Fei Sha, and John Anderson. SEEDs: Emulation of weather forecast ensembles with diffusion models. *arXiv preprint arXiv:2306.14066*, 2023a.
- Peifeng Li, Jin Zhang, and Peter Krebs. Prediction of flow based on a CNN-LSTM combined deep learning approach. *Water*, 14(6):993, 2022.
- Wenyuan Li, Zili Liu, Keyan Chen, Hao Chen, Shunlin Liang, Zhengxia Zou, and Zhenwei Shi. Deepphysinet: Bridging deep learning and atmospheric physics for accurate and continuous weather modeling. *arXiv preprint arXiv:2401.04125*, 2024b.
- Yifan Li, Kun Zhou, Wayne Xin Zhao, and Ji-Rong Wen. Diffusion models for non-autoregressive text generation: A survey. *arXiv preprint arXiv:2303.06574*, 2023b.

- Zewen Li, Fan Liu, Wenjie Yang, Shouheng Peng, and Jun Zhou. A survey of convolutional neural networks: analysis, applications, and prospects. *IEEE transactions on neural networks and learning systems*, 33(12): 6999–7019, 2021.
- Jie Lian, Pingping Dong, Yuping Zhang, Jianguo Pan, and Kehao Liu. A novel data-driven tropical cyclone track prediction model based on CNN and GRU with multi-dimensional feature selection. *Ieee Access*, 8: 97114–97128, 2020.
- Chengyu Liang, Zhengya Sun, Gaojin Shu, Wenhui Li, An-An Liu, Zhiqiang Wei, and Bo Yin. Adaptive graph spatial-temporal attention networks for long lead enso prediction. *Expert Systems with Applications*, pp. 124492, 2024.
- Yuxuan Liang, Yutong Xia, Songyu Ke, Yiwei Wang, Qingsong Wen, Junbo Zhang, Yu Zheng, and Roger Zimmermann. Airformer: Predicting nationwide air quality in China with Transformers. In *Proceedings of the AAAI Conference on Artificial Intelligence*, volume 37, pp. 14329–14337, 2023.
- Fenghua Ling, Zeyu Lu, Jing-Jia Luo, Lei Bai, Swadhin K Behera, Dachao Jin, Baoxiang Pan, Huidong Jiang, and Toshio Yamagata. Diffusion model-based probabilistic downscaling for 180-year east asian climate reconstruction. *npj Climate and Atmospheric Science*, 7(1):131, 2024a.
- Xudong Ling, Chaorong Li, Fengqing Qin, Peng Yang, and Yuanyuan Huang. SRNDiff: Short-term rainfall nowcasting with condition diffusion model. *arXiv preprint arXiv:2402.13737*, 2024b.
- Hong-Bin Liu and Ickjai Lee. MPL-GAN: Toward realistic meteorological predictive learning using conditional GAN. *IEEE Access*, 8:93179–93186, 2020.
- Jingwei Liu, Ling Yang, Hongyan Li, and Shenda Hong. Retrieval-augmented diffusion models for time series forecasting. *arXiv preprint arXiv:2410.18712*, 2024a.
- Jun Liu, Youmin Tang, Yanling Wu, Tang Li, Qiang Wang, and Dake Chen. Forecasting the Indian Ocean Dipole with deep learning techniques. *Geophysical Research Letters*, 48(20):e2021GL094407, 2021.
- Peiyuan Liu, Tian Zhou, Liang Sun, and Rong Jin. Mitigating time discretization challenges with weatherODE: A sandwich physics-driven neural ODE for weather forecasting. *arXiv preprint arXiv:2410.06560*, 2024b.
- Qian Liu, Bing Gong, Xiaoran Zhuang, Xiaohui Zhong, Zhiming Kang, and Hao Li. Compressing high-resolution data through latent representation encoding for downscaling large-scale AI weather forecast model. *arXiv preprint arXiv:2410.09109*, 2024c.
- Tengyuan Liu, Lei Liu, Xue Dong, Qiuju Chen, and Bin Li. WPMamba: Enhanced wind power forecasting model based on Mamba with weather forecast data. In *2024 The 9th International Conference on Power and Renewable Energy (ICPRE)*, pp. 1429–1435. IEEE, 2024d.
- Yong Liu, Tengge Hu, Haoran Zhang, Haixu Wu, Shiyu Wang, Lintao Ma, and Mingsheng Long. iTransformer: Inverted transformers are effective for time series forecasting. *arXiv preprint arXiv:2310.06625*, 2023a.
- Yong Liu, Haoran Zhang, Chenyu Li, Xiangdong Huang, Jianmin Wang, and Mingsheng Long. Timer: Generative pre-trained transformers are large time series models. In *Forty-first International Conference on Machine Learning*, 2024e.
- Yumin Liu, Kate Duffy, Jennifer G Dy, and Auroop R Ganguly. Explainable deep learning for insights in el niño and river flows. *Nature Communications*, 14(1):339, 2023b.
- Ze Liu, Han Hu, Yutong Lin, Zhuliang Yao, Zhenda Xie, Yixuan Wei, Jia Ning, Yue Cao, Zheng Zhang, Li Dong, et al. Swin Transformer v2: Scaling up capacity and resolution. In *Proceedings of the IEEE/CVF conference on computer vision and pattern recognition*, pp. 12009–12019, 2022.

- Zichuan Liu, Tianchun Wang, Jimeng Shi, Xu Zheng, Zhuomin Chen, Lei Song, Wenqian Dong, Jayantha Obeysekera, Farhad Shirani, and Dongsheng Luo. TimeX++: Learning time-series explanations with information bottleneck. *arXiv preprint arXiv:2405.09308*, 2024f.
- Zili Liu, Hao Chen, Lei Bai, Wenyuan Li, Wanli Ouyang, Zhengxia Zou, and Zhenwei Shi. MambaDS: Near-surface meteorological field downscaling with topography constrained selective state space modeling. *arXiv preprint arXiv:2408.10854*, 2024g.
- Mingyue Lu, Menglong Wang, Qian Zhang, Manzhu Yu, Caifen He, Yadong Zhang, and Yuchen Li. A vision transformer for lightning intensity estimation using 3D weather radar. *Science of the total environment*, 853:158496, 2022.
- Scott Lundberg. A unified approach to interpreting model predictions. *arXiv preprint arXiv:1705.07874*, 2017.
- Chuyao Luo, Xutao Li, Yunming Ye, Shanshan Feng, and Michael K Ng. Experimental study on generative adversarial network for precipitation nowcasting. *IEEE Transactions on Geoscience and Remote Sensing*, 60:1–20, 2022.
- Minbo Ma, Peng Xie, Fei Teng, Bin Wang, Shengdong Ji, Junbo Zhang, and Tianrui Li. HiSTGNN: Hierarchical spatio-temporal graph neural network for weather forecasting. *Information Sciences*, 648: 119580, 2023a.
- Zhifeng Ma, Hao Zhang, and Jie Liu. MM-RNN: A multimodal RNN for precipitation nowcasting. *IEEE Transactions on Geoscience and Remote Sensing*, 2023b.
- Xin Man, Chenghong Zhang, Changyu Li, and Jie Shao. W-MAE: Pre-trained weather model with masked autoencoder for multi-variable weather forecasting. *arXiv preprint arXiv:2304.08754*, 2023.
- Peter Manshausen, Yair Cohen, Jaideep Pathak, Mike Pritchard, Piyush Garg, Morteza Mardani, Karthik Kashinath, Simon Byrne, and Noah Brenowitz. Generative data assimilation of sparse weather station observations at kilometer scales. *arXiv preprint arXiv:2406.16947*, 2024.
- Gurii Marchuk. *Numerical methods in weather prediction*. Elsevier, 2012.
- Morteza Mardani, Noah Brenowitz, Yair Cohen, Jaideep Pathak, Chieh-Yu Chen, Cheng-Chin Liu, Arash Vahdat, Karthik Kashinath, Jan Kautz, and Mike Pritchard. Generative residual diffusion modeling for km-scale atmospheric downscaling. *arXiv preprint arXiv:2309.15214*, 2023.
- M Marjani and MS Mesgari. The large-scale wildfire spread prediction using a multi-kernel convolutional neural network. *ISPRS Annals of the Photogrammetry, Remote Sensing and Spatial Information Sciences*, 10:483–488, 2023.
- Mohammad Marjani, Seyed Ali Ahmadi, and Masoud Mahdianpari. FirePred: A hybrid multi-temporal convolutional neural network model for wildfire spread prediction. *Ecological Informatics*, 78:102282, 2023.
- Mohammad Marjani, Masoud Mahdianpari, and Fariba Mohammadimanesh. CNN-BiLSTM: A novel deep learning model for near-real-time daily wildfire spread prediction. *Remote Sensing*, 16(8):1467, 2024.
- Arif Masrur and Manzhu Yu. Spatiotemporal attention convlstm networks for predicting and physically interpreting wildfire spread. In *Artificial intelligence in earth science*, pp. 119–156. Elsevier, 2023.
- Arif Masrur, Manzhu Yu, and Alan Taylor. Capturing and interpreting wildfire spread dynamics: attention-based spatiotemporal models using convlstm networks. *Ecological Informatics*, 82:102760, 2024.
- Stefano Materia, Lluís Palma García, Chiem van Straaten, Sungmin O, Antonios Mamalakis, Leone Cavicchia, Dim Coumou, Paolo de Luca, Marlene Kretschmer, and Markus Donat. Artificial intelligence for climate prediction of extremes: State of the art, challenges, and future perspectives. *Wiley Interdisciplinary Reviews: Climate Change*, 15(6):e914, 2024.

- Larry R Medsker and LC Jain. Recurrent neural networks. *Design and Applications*, 5(64-67):2, 2001.
- Yuxin Meng, Eric Rigall, Xueen Chen, Feng Gao, Junyu Dong, and Sheng Chen. Physics-guided generative adversarial networks for sea subsurface temperature prediction. *IEEE transactions on neural networks and learning systems*, 2021.
- Yuxin Meng, Feng Gao, Eric Rigall, Ran Dong, Junyu Dong, and Qian Du. Physical knowledge-enhanced deep neural network for sea surface temperature prediction. *IEEE Transactions on Geoscience and Remote Sensing*, 61:1–13, 2023.
- Cristian Meo, Ankush Roy, Mircea Lică, Junzhe Yin, Zeineb Bou Che, Yanbo Wang, Ruben Imhoff, Remko Uijlenhoet, and Justin Dauwels. Extreme precipitation nowcasting using Transformer-based generative models. *arXiv preprint arXiv:2403.03929*, 2024.
- Xinyu Miao, Jian Li, Yunjie Mu, Cheng He, Yunfei Ma, Jie Chen, Wentao Wei, and Demin Gao. Time series forest fire prediction based on improved transformer. *Forests*, 14(8):1596, 2023.
- Tomáš Mikolov, Stefan Kombrink, Lukáš Burget, Jan Černocký, and Sanjeev Khudanpur. Extensions of recurrent neural network language model. In *2011 IEEE international conference on acoustics, speech and signal processing (ICASSP)*, pp. 5528–5531. IEEE, 2011.
- John A Miller, Mohammed Aldosari, Farah Saeed, Nasid Habib Barna, Subas Rana, I Budak Arpinar, and Ninghao Liu. A survey of deep learning and foundation models for time series forecasting. *arXiv preprint arXiv:2401.13912*, 2024.
- Shabana Mir, Masood Ahmad Arbab, et al. ENSO dataset & comparison of deep learning models for ENSO forecasting. *Earth Science Informatics*, 17(3):2623–2628, 2024.
- Mehdi Mirza. Conditional generative adversarial nets. *arXiv preprint arXiv:1411.1784*, 2014.
- Mohammed Moishin, Ravinesh C Deo, Ramendra Prasad, Nawin Raj, and Shahab Abdulla. Designing deep-based learning flood forecast model with ConvLSTM hybrid algorithm. *IEEE Access*, 9:50982–50993, 2021.
- Maria J Molina, Travis A O’Brien, Gemma Anderson, Moetasim Ashfaq, Katrina E Bennett, William D Collins, Katherine Dagon, Juan M Restrepo, and Paul A Ullrich. A review of recent and emerging machine learning applications for climate variability and weather phenomena. *Artificial Intelligence for the Earth Systems*, pp. 1–46, 2023.
- Bin Mu, Bo Qin, and Shijin Yuan. ENSO-ASC 1.0. 0: ENSO deep learning forecast model with a multivariate air–sea coupler. *Geoscientific Model Development*, 14(11):6977–6999, 2021.
- S Karthik Mukkavilli, Daniel Salles Civitarese, Johannes Schmude, Johannes Jakubik, Anne Jones, Nam Nguyen, Christopher Phillips, Sujit Roy, Shraddha Singh, Campbell Watson, et al. AI foundation models for weather and climate: Applications, design, and implementation. *arXiv preprint arXiv:2309.10808*, 2023.
- Pritthijit Nath, Pancham Shukla, Shuai Wang, and César Quilodrán-Casas. Forecasting tropical cyclones with cascaded diffusion models. *arXiv preprint arXiv:2310.01690*, 2023.
- Sella Nevo, Efrat Morin, Adi Gerzi Rosenthal, Asher Metzger, Chen Barshai, Dana Weitzner, Dafi Voloshin, Frederik Kratzert, Gal Elidan, Gideon Dror, et al. Flood forecasting with machine learning models in an operational framework. *Hydrology and Earth System Sciences*, 26(15):4013–4032, 2022.
- Quan Nguyen and Chanh Kieu. Predicting tropical cyclone formation with deep learning. *Weather and Forecasting*, 39(1):241–258, 2024.
- Tung Nguyen, Johannes Brandstetter, Ashish Kapoor, Jayesh K Gupta, and Aditya Grover. ClimaX: A foundation model for weather and climate. *arXiv preprint arXiv:2301.10343*, 2023a.

- Tung Nguyen, Jason Jewik, Hritik Bansal, Prakhar Sharma, and Aditya Grover. ClimateLearn: Benchmarking machine learning for weather and climate modeling. *arXiv preprint arXiv:2307.01909*, 2023b.
- Tung Nguyen, Rohan Shah, Hritik Bansal, Troy Arcomano, Romit Maulik, Veerabhadra Kotamarthi, Ian Foster, Sandeep Madireddy, and Aditya Grover. Scaling transformer neural networks for skillful and reliable medium-range weather forecasting. *arXiv preprint arXiv:2312.03876*, 2023c.
- Tung Nguyen, Prateik Sinha, Advit Deepak, Karen A. McKinnon, and Aditya Grover. Atmosarena: Benchmarking foundation models for atmospheric sciences. In *NeurIPS 2024 Workshop on Tackling Climate Change with Machine Learning*, 2024. URL <https://www.climatechange.ai/papers/neurips2024/19>.
- Yuqi Nie, Nam H Nguyen, Phanwadee Sinthong, and Jayant Kalagnanam. A time series is worth 64 words: Long-term forecasting with transformers. *arXiv preprint arXiv:2211.14730*, 2022.
- Seipati Nyamane, Mohamed AM Abd Elbasit, and Ibidun Christiana Obagbuwa. Harnessing deep learning for meteorological drought forecasts in the Northern Cape, South Africa. *International Journal of Intelligent Systems*, 2024(1):7562587, 2024.
- OECD AI. <https://oecd.ai/en/ai-principles>, 2019.
- Zhigang Ou, Congyi Nai, Baoxiang Pan, Ming Pan, Chaopeng Shen, Peishi Jiang, Xingcai Liu, QiuHong Tang, Wenqing Li, and Yi Zheng. DRUM: Diffusion-based runoff model for probabilistic flood forecasting. *arXiv preprint arXiv:2412.11942*, 2024.
- TN Palmer, GJ Shutts, R Hagedorn, FJ Doblas-Reyes, Thomas Jung, and M Leutbecher. Representing model uncertainty in weather and climate prediction. *Annu. Rev. Earth Planet. Sci.*, 33(1):163–193, 2005.
- Jinyoung Park, Inyoung Lee, Minseok Son, Seungju Cho, and Changick Kim. Nowformer: A locally enhanced temporal learner for precipitation nowcasting. In *Proceedings of the NeurIPS 2022 Workshop on Tackling Climate Change with Machine Learning*, 2022.
- Sumin Park, Jungho Im, Daehyeon Han, and Jinyoung Rhee. Short-term forecasting of satellite-based drought indices using their temporal patterns and numerical model output. *Remote Sensing*, 12(21):3499, 2020.
- Jaideep Pathak, Shashank Subramanian, Peter Harrington, Sanjeev Raja, Ashesh Chattopadhyay, Morteza Mardani, Thorsten Kurth, David Hall, Zongyi Li, Kamyar Azizzadenesheli, et al. FourCastNet: A global data-driven high-resolution weather model using adaptive fourier neural operators. *arXiv preprint arXiv:2202.11214*, 2022.
- Rylan Perumal and Terence L Van Zyl. Comparison of recurrent neural network architectures for wildfire spread modelling. In *2020 International SAUPEC/RobMech/PRASA Conference*, pp. 1–6. IEEE, 2020.
- S Poornima and M Pushpalatha. Drought prediction based on SPI and SPEI with varying timescales using LSTM recurrent neural network. *Soft Computing*, 23(18):8399–8412, 2019.
- Ilan Price, Alvaro Sanchez-Gonzalez, Ferran Alet, Tom R Andersson, Andrew El-Kadi, Dominic Masters, Timo Ewalds, Jacklynn Stott, Shakir Mohamed, Peter Battaglia, et al. GenCast: Diffusion-based ensemble forecasting for medium-range weather. *arXiv preprint arXiv:2312.15796*, 2023.
- Haoyu Qin, Yungang Chen, Qianchuan Jiang, Pengchao Sun, Xiancai Ye, and Chao Lin. MetMamba: Regional weather forecasting with spatial-temporal mamba model. *arXiv preprint arXiv:2408.06400*, 2024.
- Hanhua Qu, Jiangping Zheng, Wei Tang, Muhua Wang, and Tianyue Wang. Knowledge graph-driven weather overview generation for the Beijing 2022 Winter Olympic Games. *Journal of Meteorological Research*, 38(5):983–998, 2024a.
- Yongquan Qu, Juan Nathaniel, Shuolin Li, and Pierre Gentine. Deep generative data assimilation in multi-modal setting. In *Proceedings of the IEEE/CVF Conference on Computer Vision and Pattern Recognition*, pp. 449–459, 2024b.

- Florence Rabier, Jean-Noel Thépaut, and Philippe Courtier. Extended assimilation and forecast experiments with a four-dimensional variational assimilation system. *Quarterly Journal of the Royal Meteorological Society*, 124(550):1861–1887, 1998.
- Evan Racah, Christopher Beckham, Tegan Maharaj, Samira Ebrahimi Kahou, Mr Prabhat, and Chris Pal. Extremeweather: A large-scale climate dataset for semi-supervised detection, localization, and understanding of extreme weather events. *Advances in neural information processing systems*, 30, 2017.
- Vivek Ramavajjala. HEAL-ViT: Vision transformers on a spherical mesh for medium-range weather forecasting. *arXiv preprint arXiv:2403.17016*, 2024.
- Nian Ran, Peng Xiao, Yue Wang, Wesley Shi, Jianxin Lin, Qi Meng, and Richard Allmendinger. HR-Extreme: A high-resolution dataset for extreme weather forecasting. *arXiv preprint arXiv:2409.18885*, 2024.
- Stephan Rasp, Peter D Dueben, Sebastian Scher, Jonathan A Weyn, Soukayna Mouatadid, and Nils Thuerey. WeatherBench: a benchmark data set for data-driven weather forecasting. *Journal of Advances in Modeling Earth Systems*, 12(11):e2020MS002203, 2020.
- Stephan Rasp, Stephan Hoyer, Alexander Merose, Ian Langmore, Peter Battaglia, Tyler Russel, Alvaro Sanchez-Gonzalez, Vivian Yang, Rob Carver, Shreya Agrawal, et al. WeatherBench 2: A benchmark for the next generation of data-driven global weather models. *arXiv preprint arXiv:2308.15560*, 2023.
- Kashif Rasul, Calvin Seward, Ingmar Schuster, and Roland Vollgraf. Autoregressive denoising diffusion models for multivariate probabilistic time series forecasting. In *International Conference on Machine Learning*, pp. 8857–8868. PMLR, 2021.
- Khaiwal Ravindra, Preety Rattan, Suman Mor, and Ashutosh Nath Aggarwal. Generalized additive models: Building evidence of air pollution, climate change and human health. *Environment international*, 132: 104987, 2019.
- Suman Ravuri, Karel Lenc, Matthew Willson, Dmitry Kangin, Remi Lam, Piotr Mirowski, Megan Fitzsimons, Maria Athanassiadou, Sheleem Kashem, Sam Madge, et al. Skilful precipitation nowcasting using deep generative models of radar. *Nature*, 597(7878):672–677, 2021.
- Markus Reichstein, Gustau Camps-Valls, Bjorn Stevens, Martin Jung, Joachim Denzler, Nuno Carvalhais, and F Prabhat. Deep learning and process understanding for data-driven Earth system science. *Nature*, 566(7743):195–204, 2019.
- Shaoqing Ren, Kaiming He, Ross Girshick, and Jian Sun. Faster R-CNN: Towards real-time object detection with region proposal networks. *IEEE transactions on pattern analysis and machine intelligence*, 39(6): 1137–1149, 2016.
- Xiaoli Ren, Xiaoyong Li, Kaijun Ren, Junqiang Song, Zichen Xu, Kefeng Deng, and Xiang Wang. Deep learning-based weather prediction: a survey. *Big Data Research*, 23:100178, 2021.
- Marco Tulio Ribeiro, Sameer Singh, and Carlos Guestrin. "Why should I trust you?" explaining the predictions of any classifier. In *Proceedings of the 22nd ACM SIGKDD international conference on knowledge discovery and data mining*, pp. 1135–1144, 2016.
- Robin Rombach, Andreas Blattmann, Dominik Lorenz, Patrick Esser, and Björn Ommer. High-resolution image synthesis with latent diffusion models. In *Proceedings of the IEEE/CVF conference on computer vision and pattern recognition*, pp. 10684–10695, 2022.
- Olaf Ronneberger, Philipp Fischer, and Thomas Brox. U-Net: Convolutional networks for biomedical image segmentation. In *Medical image computing and computer-assisted intervention—MICCAI 2015: 18th international conference, Munich, Germany, October 5-9, 2015, proceedings, part III 18*, pp. 234–241. Springer, 2015.

- Salva Rühling Cachay, Bo Zhao, Hailey Joren, and Rose Yu. Dyffusion: A dynamics-informed diffusion model for spatiotemporal forecasting. *Advances in Neural Information Processing Systems*, 36, 2024.
- Jannatul Ferdous Ruma, Mohammed Sarfaraz Gani Adnan, Ashraf Dewan, and Rashedur M Rahman. Particle swarm optimization based lstm networks for water level forecasting: A case study on bangladesh river network. *Results in Engineering*, 17:100951, 2023.
- Markku Rummukainen. Changes in climate and weather extremes in the 21st century. *Wiley Interdisciplinary Reviews: Climate Change*, 3(2):115–129, 2012.
- Chitwan Saharia, William Chan, Huiwen Chang, Chris Lee, Jonathan Ho, Tim Salimans, David Fleet, and Mohammad Norouzi. Palette: Image-to-image diffusion models. In *ACM SIGGRAPH 2022 Conference Proceedings*, pp. 1–10, 2022.
- Sancho Salcedo-Sanz, Jorge Pérez-Aracil, Guido Ascenso, Javier Del Ser, David Casillas-Pérez, Christopher Kadow, Dušan Fister, David Barriopedro, Ricardo García-Herrera, Matteo Giuliani, et al. Analysis, characterization, prediction, and attribution of extreme atmospheric events with machine learning and deep learning techniques: a review. *Theoretical and Applied Climatology*, 155(1):1–44, 2024.
- Hira Saleem, Flora Salim, and Cormac Purcell. Conformer: Embedding continuous attention in vision transformer for weather forecasting. *arXiv preprint arXiv:2402.17966*, 2024.
- Attilio Sbrana, André Luis Debiasio Rossi, and Murilo Coelho Naldi. N-BEATS-RNN: deep learning for time series forecasting. In *2020 19th IEEE International Conference on Machine Learning and Applications (ICMLA)*, pp. 765–768. IEEE, 2020.
- Franco Scarselli, Marco Gori, Ah Chung Tsoi, Markus Hagenbuchner, and Gabriele Monfardini. The graph neural network model. *IEEE transactions on neural networks*, 20(1):61–80, 2008.
- Jenny Schmalfluss, Lukas Mehl, and Andrés Bruhn. Distracting downpour: Adversarial weather attacks for motion estimation. In *Proceedings of the IEEE/CVF International Conference on Computer Vision*, pp. 10106–10116, 2023.
- Johannes Schmude, Sujit Roy, Will Trojak, Johannes Jakubik, Daniel Salles Civitarese, Shraddha Singh, Julian Kuehnert, Kumar Ankur, Aman Gupta, Christopher E Phillips, et al. Prithvi WxC: Foundation model for weather and climate. *arXiv preprint arXiv:2409.13598*, 2024.
- Ramprasaath R Selvaraju, Michael Cogswell, Abhishek Das, Ramakrishna Vedantam, Devi Parikh, and Dhruv Batra. Grad-CAM: Visual explanations from deep networks via gradient-based localization. In *Proceedings of the IEEE international conference on computer vision*, pp. 618–626, 2017.
- Minseok Seo, Doyi Kim, Seungheon Shin, Eunbin Kim, Sewoong Ahn, and Yeji Choi. Domain generalization strategy to train classifiers robust to spatial-temporal shift. *arXiv preprint arXiv:2212.02968*, 2022.
- Dmitrii Shadrin, Svetlana Illarionova, Fedor Gubanov, Ksenia Evteeva, Maksim Mironenko, Ivan Levchunets, Roman Belousov, and Evgeny Burnaev. Wildfire spreading prediction using multimodal data and deep neural network approach. *Scientific Reports*, 14(1):2606, 2024.
- Pingping Shao, Jun Feng, Jiamin Lu, Pengcheng Zhang, and Chenxin Zou. Data-driven and knowledge-guided denoising diffusion model for flood forecasting. *Expert Systems with Applications*, 244:122908, 2024.
- Lei She, Chenghong Zhang, Xin Man, Xuewei Luo, and Jie Shao. A self-attention causal LSTM model for precipitation nowcasting. In *2023 IEEE International Conference on Multimedia and Expo Workshops (ICMEW)*, pp. 470–473. IEEE, 2023.
- Lifeng Shen and James Kwok. Non-autoregressive conditional diffusion models for time series prediction. In *International Conference on Machine Learning*, pp. 31016–31029. PMLR, 2023.

- Jimeng Shi, Mahek Jain, and Giri Narasimhan. Time series forecasting (tsf) using various deep learning models. *arXiv preprint arXiv:2204.11115*, 2022.
- Jimeng Shi, Vitalii Stebliankin, Zhaonan Wang, Shaowen Wang, and Giri Narasimhan. Graph transformer network for flood forecasting with heterogeneous covariates. *arXiv preprint arXiv:2310.07631*, 2023a.
- Jimeng Shi, Zeda Yin, Rukmangadh Myana, Khandker Ishtiaq, Anupama John, Jayantha Obeysekera, Arturo Leon, and Giri Narasimhan. Deep learning models for flood predictions in South Florida. *arXiv preprint arXiv:2306.15907*, 2023b.
- Jimeng Shi, Bowen Jin, Jiawei Han, and Giri Narasimhan. CoDiCast: Conditional diffusion model for weather prediction with uncertainty quantification. *arXiv preprint arXiv:2409.05975*, 2024.
- Jimeng Shi, Zeda Yin, Arturo Leon, Jayantha Obeysekera, and Giri Narasimhan. FIDLAR: Forecast-informed deep learning architecture for flood mitigation. In *Proceedings of the AAAI Conference on Artificial Intelligence*, volume 39, pp. 28377–28385, 2025.
- Xingjian Shi, Zhourong Chen, Hao Wang, Dit-Yan Yeung, Wai-Kin Wong, and Wang-chun Woo. Convolutional LSTM network: A machine learning approach for precipitation nowcasting. *Advances in neural information processing systems*, 28, 2015.
- Xingjian Shi, Zhihan Gao, Leonard Lausen, Hao Wang, Dit-Yan Yeung, Wai-kin Wong, and Wang-chun Woo. Deep learning for precipitation nowcasting: A benchmark and a new model. *Advances in neural information processing systems*, 30, 2017.
- Jyoti S Shukla and Rahul Jashvantbhai Pandya. Deep learning-oriented c-GAN models for vegetative drought prediction on peninsular India. *IEEE Journal of Selected Topics in Applied Earth Observations and Remote Sensing*, 2023.
- Muhammed Sit, Bong-Chul Seo, and Ibrahim Demir. Iowarain: A statewide rain event dataset based on weather radars and quantitative precipitation estimation. *arXiv preprint arXiv:2107.03432*, 2021.
- Zuxiang Situ, Qi Wang, Shuai Teng, Wanen Feng, Gongfa Chen, Qianqian Zhou, and Guangtao Fu. Improving urban flood prediction using LSTM-DeepLabv3+ and Bayesian optimization with spatiotemporal feature fusion. *Journal of Hydrology*, 630:130743, 2024a.
- Zuxiang Situ, Qisheng Zhong, Jianliang Zhang, Shuai Teng, Xiaoguang Ge, Qianqian Zhou, and Zhiwei Zhao. Attention-based deep learning framework for urban flood damage and risk assessment with improved flood prediction and land use segmentation. *International Journal of Disaster Risk Reduction*, pp. 105165, 2024b.
- Travis M Smith, Valliappa Lakshmanan, Gregory J Stumpf, Kiel L Ortega, Kurt Hondl, Karen Cooper, Kristin M Calhoun, Darrel M Kingfield, Kevin L Manross, Robert Toomey, et al. Multi-Radar Multi-Sensor (MRMS) severe weather and aviation products: Initial operating capabilities. *Bulletin of the American Meteorological Society*, 97(9):1617–1630, 2016.
- Rackhun Son, Po-Lun Ma, Hailong Wang, Philp J Rasch, Shih-Yu Wang, Hyungjun Kim, Jee-Hoon Jeong, Kyo-Sun Sunny Lim, and Jin-Ho Yoon. Deep learning provides substantial improvements to county-level fire weather forecasting over the western united states. *Journal of Advances in Modeling Earth Systems*, 14(10):e2022MS002995, 2022.
- Casper Kaae Sønderby, Lasse Espeholt, Jonathan Heek, Mostafa Dehghani, Avital Oliver, Tim Salimans, Shreya Agrawal, Jason Hickey, and Nal Kalchbrenner. MetNet: A neural weather model for precipitation forecasting. *arXiv preprint arXiv:2003.12140*, 2020.
- Dan Song, Xinqi Su, Wenhui Li, Zhengya Sun, Tongwei Ren, Wen Liu, and An-An Liu. Spatial-temporal transformer network for multi-year ENSO prediction. *Frontiers in Marine Science*, 10:1143499, 2023.
- Jiaming Song, Chenlin Meng, and Stefano Ermon. Denoising diffusion implicit models. *arXiv preprint arXiv:2010.02502*, 2020.

- Christian Szegedy, Wojciech Zaremba, Ilya Sutskever, Joan Bruna, Dumitru Erhan, Ian Goodfellow, and Rob Fergus. Intriguing properties of neural networks. *arXiv preprint arXiv:1312.6199*, 2013.
- Yujin Tang, Jiaming Zhou, Xiang Pan, Zeying Gong, and Junwei Liang. PostRainBench: A comprehensive benchmark and a new model for precipitation forecasting, 2023.
- Yujin Tang, Peijie Dong, Zhenheng Tang, Xiaowen Chu, and Junwei Liang. VMRNN: Integrating Vision Mamba and LSTM for efficient and accurate spatiotemporal forecasting. In *Proceedings of the IEEE/CVF Conference on Computer Vision and Pattern Recognition*, pp. 5663–5673, 2024.
- Wan Tian, Jiuqing Wu, Hengjian Cui, and Tao Hu. Drought prediction based on feature-based transfer learning and time series imaging. *IEEE Access*, 9:101454–101468, 2021.
- Brandon Trabucco, Kyle Doherty, Max Gurinas, and Ruslan Salakhutdinov. Effective data augmentation with diffusion models. *arXiv preprint arXiv:2302.07944*, 2023.
- UNESCO. <https://www.unesco.org/en/artificial-intelligence/recommendation-ethics>, 2021.
- Thomas J Vandal, Kate Duffy, Daniel McDuff, Yoni Nachmany, and Chris Hartshorn. Global atmospheric data assimilation with multi-modal masked autoencoders. *arXiv preprint arXiv:2407.11696*, 2024.
- A Vaswani. Attention is all you need. *Advances in Neural Information Processing Systems*, 2017.
- Mark Veillette, Siddharth Samsi, and Chris Mattioli. Sevir: A storm event imagery dataset for deep learning applications in radar and satellite meteorology. *Advances in Neural Information Processing Systems*, 33: 22009–22019, 2020.
- Shikha Verma, Kuldeep Srivastava, Akhilesh Tiwari, and Shekhar Verma. Deep learning techniques in extreme weather events: A review. *arXiv preprint arXiv:2308.10995*, 2023.
- Yogesh Verma, Markus Heinonen, and Vikas Garg. ClimODE: Climate and weather forecasting with physics-informed neural ODEs. *arXiv preprint arXiv:2404.10024*, 2024.
- Saverio Vito. Italy air quality data set, 2016. URL <https://archive.ics.uci.edu/dataset/360/air+quality>. UCI Machine Learning Repository.
- Ladislaus von Bortkiewicz. *Variationsbreite und mittlerer Fehler*. Berliner Mathematische Gesellschaft, 1921.
- Emily Vosper, Peter Watson, Lucy Harris, Andrew McRae, Raul Santos-Rodriguez, Laurence Aitchison, and Dann Mitchell. Deep learning for downscaling tropical cyclone rainfall to hazard-relevant spatial scales. *Journal of Geophysical Research: Atmospheres*, 128(10):e2022JD038163, 2023.
- Gai-Ge Wang, Honglei Cheng, Yiming Zhang, and Hui Yu. ENSO analysis and prediction using deep learning: a review. *Neurocomputing*, 520:216–229, 2023a.
- Rui Wang, Jimmy CH Fung, and Alexis KH Lau. Physical-Dynamic-Driven AI-synthetic precipitation nowcasting using task-segmented generative model. *Geophysical Research Letters*, 50(21):e2023GL106084, 2023b.
- Rui Wang, Lin Su, Wai Kin Wong, Alexis KH Lau, and Jimmy CH Fung. Skillful radar-based heavy rainfall nowcasting using task-segmented generative adversarial network. *IEEE Transactions on Geoscience and Remote Sensing*, 2023c.
- Shuo Wang, Yanran Li, Jiang Zhang, Qingye Meng, Lingwei Meng, and Fei Gao. PM2.5-GNN: A domain knowledge enhanced graph neural network for PM2.5 forecasting. In *Proceedings of the 28th international conference on advances in geographic information systems*, pp. 163–166, 2020.
- Yihan Wang, Yunhao Ba, Howard Chenyang Zhang, Huan Zhang, Achuta Kadambi, Stefano Soatto, Alex Wong, and Cho-Jui Hsieh. Evaluating worst case adversarial weather perturbations robustness. In *NeurIPS ML Safety Workshop*, 2024.

- Yunbo Wang, Mingsheng Long, Jianmin Wang, Zhifeng Gao, and Philip S Yu. PredRNN: Recurrent neural networks for predictive learning using spatiotemporal LSTMs. *Advances in neural information processing systems*, 30, 2017.
- Yunbo Wang, Zhifeng Gao, Mingsheng Long, Jianmin Wang, and S Yu Philip. PredRNN++: Towards a resolution of the deep-in-time dilemma in spatiotemporal predictive learning. In *International conference on machine learning*, pp. 5123–5132. PMLR, 2018.
- Yunbo Wang, Haixu Wu, Jianjin Zhang, Zhifeng Gao, Jianmin Wang, S Yu Philip, and Mingsheng Long. Predrnn: A recurrent neural network for spatiotemporal predictive learning. *IEEE Transactions on Pattern Analysis and Machine Intelligence*, 45(2):2208–2225, 2022.
- Khawaja Hassan Waseem, Hammad Mushtaq, Fazeel Abid, Adnan M Abu-Mahfouz, Asadullah Shaikh, Mehmet Turan, and Jawad Rasheed. Forecasting of air quality using an optimized recurrent neural network. *Processes*, 10(10):2117, 2022.
- Alan Washburn and Kevin Wood. Two-person zero-sum games for network interdiction. *Operations research*, 43(2):243–251, 1995.
- Qingsong Wen, Tian Zhou, Chaoli Zhang, Weiqi Chen, Ziqing Ma, Junchi Yan, and Liang Sun. Transformers in time series: A survey. *arXiv preprint arXiv:2202.07125*, 2022.
- Donald A Wilhite. Drought as a natural hazard: concepts and definitions. In *Droughts*, pp. 3–18. Routledge, 2016.
- Gerald Woo, Chenghao Liu, Akshat Kumar, Caiming Xiong, Silvio Savarese, and Doyen Sahoo. Unified training of universal time series forecasting transformers. *arXiv preprint arXiv:2402.02592*, 2024.
- Binqing Wu, Weiqi Chen, Wengwei Wang, Bingqing Peng, Liang Sun, and Ling Chen. WeatherGNN: Exploiting meteo-and spatial-dependencies for local numerical weather prediction bias-correction. In *Proceedings of the International Joint Conference on Artificial Intelligence*, pp. 2433–2441, 2024.
- Haixu Wu, Hang Zhou, Mingsheng Long, and Jianmin Wang. Interpretable weather forecasting for worldwide stations with a unified deep model. *Nature Machine Intelligence*, 5(6):602–611, 2023.
- Yuqiao Wu, Xiaoyi Geng, Zili Liu, and Zhenwei Shi. Tropical cyclone forecast using multitask deep learning framework. *IEEE Geoscience and Remote Sensing Letters*, 19:1–5, 2021.
- Zonghan Wu, Shirui Pan, Fengwen Chen, Guodong Long, Chengqi Zhang, and S Yu Philip. A comprehensive survey on graph neural networks. *IEEE transactions on neural networks and learning systems*, 32(1):4–24, 2020.
- Kun Xiang and Akihiro Fujii. Dare: Distill and reinforce ensemble neural networks for climate-domain processing. *Entropy*, 25(4):643, 2023.
- Yanfei Xiang, Weixin Jin, Haiyu Dong, Mingliang Bai, Zuliang Fang, Pengcheng Zhao, Hongyu Sun, Kit Thambiratnam, Qi Zhang, and Xiaomeng Huang. ADAF: An artificial intelligence data assimilation framework for weather forecasting. *arXiv preprint arXiv:2411.16807*, 2024.
- Yi Xiao, Lei Bai, Wei Xue, Kang Chen, Tao Han, and Wanli Ouyang. Fengwu-4DVar: Coupling the data-driven weather forecasting model with 4D variational assimilation. *arXiv preprint arXiv:2312.12455*, 2023.
- Guangzhi Xiong, Qiao Jin, Zhiyong Lu, and Aidong Zhang. Benchmarking retrieval-augmented generation for medicine. *arXiv preprint arXiv:2402.13178*, 2024.
- Dehe Xu, Qi Zhang, Yan Ding, and De Zhang. Application of a hybrid ARIMA-LSTM model based on the SPEI for drought forecasting. *Environmental Science and Pollution Research*, 29(3):4128–4144, 2022.
- Luwen Xu, Jiwei Qin, Dezhi Sun, Yuanyuan Liao, and Jiong Zheng. PFformer: A time-series forecasting model for short-term precipitation forecasting. *IEEE Access*, 2024.

- Tao Xu, Pengchuan Zhang, Qiuyuan Huang, Han Zhang, Zhe Gan, Xiaolei Huang, and Xiaodong He. AttnGAN: Fine-grained text to image generation with attentional generative adversarial networks. In *Proceedings of the IEEE conference on computer vision and pattern recognition*, pp. 1316–1324, 2018.
- Satya Prakash Yadav, Subiya Zaidi, Annu Mishra, and Vibhash Yadav. Survey on machine learning in speech emotion recognition and vision systems using a recurrent neural network (RNN). *Archives of Computational Methods in Engineering*, 29(3):1753–1770, 2022.
- Ling Yang, Zhilong Zhang, Yang Song, Shenda Hong, Runsheng Xu, Yue Zhao, Wentao Zhang, Bin Cui, and Ming-Hsuan Yang. Diffusion models: A comprehensive survey of methods and applications. *ACM Computing Surveys*, 56(4):1–39, 2023.
- Qidong Yang, Jonathan Giezendanner, Daniel Salles Civitarese, Johannes Jakubik, Eric Schmitt, Anirban Chandra, Jeremy Vila, Detlef Hohl, Chris Hill, Campbell Watson, et al. Multi-modal graph neural networks for localized off-grid weather forecasting. *arXiv preprint arXiv:2410.12938*, 2024a.
- Yiyuan Yang, Ming Jin, Haomin Wen, Chaoli Zhang, Yuxuan Liang, Lintao Ma, Yi Wang, Chenghao Liu, Bin Yang, Zenglin Xu, et al. A survey on diffusion models for time series and spatio-temporal data. *arXiv preprint arXiv:2404.18886*, 2024b.
- Feng Ye, Jie Hu, Tian-Qiang Huang, Li-Jun You, Bin Weng, and Jian-Yun Gao. Transformer for El Niño-southern oscillation prediction. *IEEE Geoscience and Remote Sensing Letters*, 19:1–5, 2021.
- Xiuwen Yi, Junbo Zhang, Zhaoyuan Wang, Tianrui Li, and Yu Zheng. Deep distributed fusion network for air quality prediction. In *Proceedings of the 24th ACM SIGKDD international conference on knowledge discovery & data mining*, pp. 965–973, 2018.
- Junzhe Yin, Cristian Meo, Ankush Roy, Zeineh Bou Cher, Mircea Lică, Yanbo Wang, Ruben Imhoff, Remko Uijlenhoet, and Justin Dauwels. Precipitation nowcasting using physics informed discriminator generative models. In *2024 32nd European Signal Processing Conference (EUSIPCO)*, pp. 967–971. IEEE, 2024.
- Zeda Yin, Linglong Bian, Beichao Hu, Jimeng Shi, and Arturo S Leon. Physic-informed neural network approach coupled with boundary conditions for solving 1D steady shallow water equations for riverine system. In *World Environmental and Water Resources Congress 2023*, pp. 280–288, 2023.
- Bing Yu, Haoteng Yin, and Zhanxing Zhu. Spatio-temporal graph convolutional networks: A deep learning framework for traffic forecasting. *arXiv preprint arXiv:1709.04875*, 2017.
- Chengqing Yu, Fei Wang, Yilun Wang, Zezhi Shao, Tao Sun, Di Yao, and Yongjun Xu. Mgsformer: A multi-granularity spatiotemporal fusion transformer for air quality prediction. *Information Fusion*, 113: 102607, 2025.
- Demin Yu, Xutao Li, Yunming Ye, Baoquan Zhang, Chuyao Luo, Kuai Dai, Rui Wang, and Xunlai Chen. Diffcast: A unified framework via residual diffusion for precipitation nowcasting. In *Proceedings of the IEEE/CVF Conference on Computer Vision and Pattern Recognition*, pp. 27758–27767, 2024a.
- Sungduk Yu, Zeyuan Hu, Akshay Subramaniam, Walter Hannah, Liran Peng, Jerry Lin, Mohamed Aziz Bhourri, Ritwik Gupta, Björn Lütjens, Justus C Will, et al. ClimSim-Online: A large multi-scale dataset and framework for hybrid ML-physics climate emulation. *arXiv preprint arXiv:2306.08754*, 2024b.
- Shijin Yuan, Guansong Wang, Bin Mu, and Feifan Zhou. Tianxing: A linear complexity transformer model with explicit attention decay for global weather forecasting. *Advances in Atmospheric Sciences*, 42(1): 9–25, 2025.
- Ailing Zeng, Muxi Chen, Lei Zhang, and Qiang Xu. Are transformers effective for time series forecasting? In *Proceedings of the AAAI conference on artificial intelligence*, volume 37, pp. 11121–11128, 2023.
- Biao Zhang, Deyi Xiong, Jinsong Su, and Hong Duan. A context-aware recurrent encoder for neural machine translation. *IEEE/ACM Transactions on Audio, Speech, and Language Processing*, 25(12):2424–2432, 2017.

- David D Zhang, Harry F Lee, Cong Wang, Baosheng Li, Qing Pei, Jane Zhang, and Yulun An. The causality analysis of climate change and large-scale human crisis. *Proceedings of the National Academy of Sciences*, 108(42):17296–17301, 2011.
- Jia-Li Zhang, Xiao-Meng Huang, and Yu-Ze Sun. Multiscale spatiotemporal meteorological drought prediction: A deep learning approach. *Advances in Climate Change Research*, 15(2):211–221, 2024a.
- Q Zhang, YP Li, GH Huang, H Wang, YF Li, and ZY Shen. Multivariate time series convolutional neural networks for long-term agricultural drought prediction under global warming. *Agricultural Water Management*, 292:108683, 2024b.
- Rui Zhang, Qingshan Liu, Renlong Hang, and Guangcan Liu. Predicting tropical cyclogenesis using a deep learning method from gridded satellite and ERA5 reanalysis data in the western north pacific basin. *IEEE Transactions on Geoscience and Remote Sensing*, 60:1–10, 2021.
- Yonghong Zhang, Donglin Xie, Wei Tian, Huajun Zhao, Sutong Geng, Huanyu Lu, Guangyi Ma, Jie Huang, and Kenny Thiam Choy Lim Kam Sian. Construction of an integrated drought monitoring model based on deep learning algorithms. *Remote Sensing*, 15(3):667, 2023a.
- Yuchen Zhang, Mingsheng Long, Kaiyuan Chen, Lanxiang Xing, Ronghua Jin, Michael I Jordan, and Jianmin Wang. Skilful nowcasting of extreme precipitation with nowcastnet. *Nature*, 619(7970):526–532, 2023b.
- Zheng Zhang and Kil To Chong. Comparison between first-order hold with zero-order hold in discretization of input-delay nonlinear systems. In *2007 International Conference on Control, Automation and Systems*, pp. 2892–2896. IEEE, 2007.
- Pengcheng Zhao, Jiang Bian, Zekun Ni, Weixin Jin, Jonathan Weyn, Zuliang Fang, Siqi Xiang, Haiyu Dong, Bin Zhang, Hongyu Sun, et al. OMG-HD: A high-resolution AI weather model for end-to-end forecasts from observations. *arXiv preprint arXiv:2412.18239*, 2024a.
- Wayne Xin Zhao, Kun Zhou, Junyi Li, Tianyi Tang, Xiaolei Wang, Yupeng Hou, Yingqian Min, Beichen Zhang, Junjie Zhang, Zican Dong, et al. A survey of large language models. *arXiv preprint arXiv:2303.18223*, 2023.
- Xiangyu Zhao, Zhiwang Zhou, Wenlong Zhang, Yihao Liu, Xiangyu Chen, Junchao Gong, Hao Chen, Ben Fei, Shiqi Chen, Wanli Ouyang, et al. WeatherGFM: Learning a weather generalist foundation model via in-context learning. *arXiv preprint arXiv:2411.05420*, 2024b.
- Yu Zheng, Furui Liu, and Hsun-Ping Hsieh. U-air: When urban air quality inference meets big data. In *Proceedings of the 19th ACM SIGKDD international conference on Knowledge discovery and data mining*, pp. 1436–1444, 2013.
- Zhentan Zheng, Jianyi Liu, and Nanning Zheng. P^2 -GAN: Efficient stroke style transfer using single style image. *IEEE Transactions on Multimedia*, 2022.
- Lu Zhou and Rong-Hua Zhang. A self-attention-based neural network for three-dimensional multivariate modeling and its skillful enso predictions. *Science Advances*, 9(10):eadf2827, 2023.
- Jun-Yan Zhu, Taesung Park, Phillip Isola, and Alexei A Efros. Unpaired image-to-image translation using cycle-consistent adversarial networks. In *Proceedings of the IEEE international conference on computer vision*, pp. 2223–2232, 2017.
- Lianghui Zhu, Bencheng Liao, Qian Zhang, Xinlong Wang, Wenyu Liu, and Xinggang Wang. Vision mamba: Efficient visual representation learning with bidirectional state space model. *arXiv preprint arXiv:2401.09417*, 2024a.
- Xiangru Zhu, Zhixu Li, Xiaodan Wang, Xueyao Jiang, Penglei Sun, Xuwu Wang, Yanghua Xiao, and Nicholas Jing Yuan. Multi-modal knowledge graph construction and application: A survey. *IEEE Transactions on Knowledge and Data Engineering*, 36(2):715–735, 2022.

Xiao Xiang Zhu, Zhitong Xiong, Yi Wang, Adam J Stewart, Konrad Heidler, Yuanyuan Wang, Zhenghang Yuan, Thomas Dujardin, Qingsong Xu, and Yilei Shi. On the foundations of earth and climate foundation models. *arXiv preprint arXiv:2405.04285*, 2024b.

Xun Zhu, Yutong Xiong, Ming Wu, Gaozhen Nie, Bin Zhang, and Ziheng Yang. Weather2K: A multivariate spatio-temporal benchmark dataset for meteorological forecasting based on real-time observation data from ground weather stations. *arXiv preprint arXiv:2302.10493*, 2023.

Appendix

A Datasets

We summarize widely used benchmark datasets, where each data set is presented by domain, name, coverage, collection method, spatial and temporal resolution, time span, and the paper that introduces the dataset.

Table 3: Summary of Publicly Available Data Sets on Weather. CAM5: Community Atmospheric Model v5.

Domain	Dataset	Coverage	Collect	Spatial	Temporal	Time Span	Paper
General Weather	WeatherBench	Global	Reanalysis	1.40625°, 2.8125°, 5.625°	6 hours	1979-2018	Rasp et al. (2020)
	WeatherBench 2	Global	Reanalysis	0.25°	6 hours	1979-2020	Rasp et al. (2023)
	Weather2K	Region in China	Observation	-	1 hour	2017.01-2021.08	Zhu et al. (2023)
	Weather5K	Global	Observation	-	1 hour	2014-2023	Han et al. (2024b)
	HR-Extreme	Region in U.S.	Radar	3 km×3 km	1 hour	2020-2020	Ran et al. (2024)
Precipitation	SEVIR	Region in U.S.	Radar&Satellite	1 km×1 km	5 mins	2017-2019	Veillette et al. (2020)
	OPERA	Europe	Radar&Satellite	2 km	15 mins	2019-2021	Herruzo et al. (2021)
	Meteonet	France	Radar&Satellite	1 km	5-15 mins	2016-2018	Larvor et al. (2020)
	IMERG	Global	Radar&Satellite	1 km	30 mins	2020-2023	Huffman et al. (2020)
	HKO-7	Region in Hong Kong	Radar	1 km×1 km	6 mins	2009-2015	Shi et al. (2017)
	Shanghai	Shanghai	Radar	1 km	6 mins	2015-2018	Chen et al. (2020)
	JMA	Japan	Radar	1 km	5 mins	2015-2017	Inoue & Misumi (2022)
	MRMS	CONUS and S. Canada	Radar	1 km×1 km	2 mins	2017-2019	Smith et al. (2016)
	RYDL	Germany	Radar	1 km	5 mins	2014-2015	Ayzel et al. (2020a)
	RainBench	-	-	5.625°	1 hour	2016-2019	de Witt et al. (2021)
IowaRain	Iowa, U.S.	Radar	0.5 km×0.5 km	5 mins	2016-2019	Sit et al. (2021)	
PostRainBench	Region in China	-	1 km×1 km	3 hours	2010-2021	Tang et al. (2023)	
Wind	GlobalWindTemp	Global	Observation	-	1 hour	2019-2010	Wu et al. (2023)
	DigitalTyphoon	W.N. Pacific basin	Satellite	5 km	1 hour	1978-2022	Kitamoto et al. (2023)
	TropicalCyclone	Global	CAM5 simulation	25 km	3 hours	1979-2005	Racah et al. (2017)
	ClimateNet	Global	CAM5 simulation	25 km	3 hours	1996-2010	Kashinath et al. (2021)
Air Quality	UrbanAir	Regional, China	Observation	-	1 hour	2014-2015	Zheng et al. (2013)
	KnowAir	Regional, China	Observation	-	3 hours	2015-2018	Wang et al. (2020)
	ItalianAir	Italy	Observation	-	1 hour	2004-2005	Vito (2016)
	BeijingAir1	Regional, China	Observation	-	1 hour	2010-2014	Chen (2017)
	BeijingAir2	Regional, China	Observation	-	1 hour	2013-2017	Chen (2019)
SST	OI SST v2	Pacific Ocean	Observation&Satellite	5°S-5°N, 170°W-120°W	Daily	1982-2017	Huang et al. (2019)
	ZonalWinds	Pacific Ocean	Reanalysis	5°S-5°N, 120°E-160°E	Daily	1982-2017	Huang et al. (2019)
	TropicalOcean	Pacific Ocean	Observation	5°S-5°N, 120°E-80°W	Monthly	1982-2017	Huang et al. (2019)
	SODA SST	Global	Reanalysis	5° × 5°	Monthly	1871-1973	Geng & Wang (2021)
	GODAS	Global	Reanalysis	5° × 5°	Monthly	1994-2010	Geng & Wang (2021)
	CMIP5	Global	Simulation	5° × 5°	Monthly	1861-2004	Geng & Wang (2021)
	ERA-Interim	Global	Reanalysis	-	Daily	1984-2017	Ham et al. (2019)
	CFSv2	Global	Reanalysis	5° × 5°	6 hours	1981-2017	He et al. (2019)
	NOAA ERSSTv5	Global	Observation	-	Monthly	1854-2020	Cachay et al. (2020)
	CMIP6	Tropical Pacific	Simulation	2° × 0.5°	Monthly	1850-2014	Zhou & Zhang (2023)
	ORAS5	Tropical Pacific	Reanalysis	-	Monthly	1958-1979	Zhou & Zhang (2023)
	NOAA/CIRE	Global	Reanalysis	2° × 2°	6 hours	1850-2015	Mu et al. (2021)
	REMSS	Global	Satellite	0.25° × 0.25°	Daily	1997-2020	Mu et al. (2021)
	ENSO	Tropical Pacific	NOAA, NCEI, NCAR	-	Monthly	1950-2023	Mir et al. (2024)
	GHRSSST	South China Sea	Observation	1.20° × 1.20°	Daily	2007-2014	Meng et al. (2023)
	HYCOM	South China Sea	Simulation	1.12° × 1.12°	Daily	2007-2014	Meng et al. (2023)
	Hadley-OI SST	Global	Observation&Satellite	1° × 1°	Monthly	1870-2020	Liu et al. (2023b)
	COBE SST	Global	Observation	1° × 1°	Monthly	1891-2020	Liu et al. (2023b)
SILO SST	Australia	Observation	-	Monthly	1921-2020	He et al. (2024b)	
OISST	Global	Observation&Reanalysis	0.25° × 0.25°	Daily	1982-2020	He et al. (2024a)	
ERAS5	Global	Observation&Reanalysis	0.25° × 0.25°	1 hour	1982-2020	He et al. (2024a)	
Flood	DEM	Carlisle, UK	Observation	5 m	1 hour	2005-2015	Kabir et al. (2020)
	AustraliaFlood	Australia	Observation	-	Daily	1900-2018	Adikari et al. (2021)
	SekongFlood	Vietnam, Laos, Cambodia	Observation	-	Daily	1981-2013	Adikari et al. (2021)
	BangladeshFlood	Bangladesh (GBM river network)	Observation	-	Daily	1979-2014	Ruma et al. (2023)
	GermanyFlood	Germany, Sachsen	Radar	1 km	1 hour	Different periods	Li et al. (2022)
	ElbeRiverFlow	Germany, Elbe River in Sachsen	Observation	-	1 hour	Different periods	Li et al. (2022)
	FijiFlood	Fiji Islands	Observation	-	Daily	1990-2019	Moishin et al. (2021)
	FloridaFlood	USA, Coastal South Florida	Observation	-	1 hour	2010-2020	Shi et al. (2025)
	QjiangRiverBasin	China, Chongqing, Qijiang River	Observation	-	1 hour	1979-2020	Shao et al. (2024)
	TunxiRiverBasin	China, Anhui, Tunxi River	Observation	-	1 hour	1981-2007	Shao et al. (2024)
Drought	MODIS	Regional, China	Satellite	500 m	Monthly	2000-2020	Zhang et al. (2023a)
	CHIRPS	Regional, China	Satellite	0.05°	Monthly	2000-2020	Zhang et al. (2023a)
	ChinaDrought	China	-	-	Monthly	1980-2019	Xu et al. (2022)
	IndianDrought	Peninsular, India	Satellite	0.25° × 0.25°	Daily	1981-2021	Shukla & Pandya (2023)
	AVHRR	Peninsular, India	Radiometer	1 km	Daily	1981-2022	Shukla & Pandya (2023)
	ERA5	East Asia	Reanalysis	0.25° × 0.25°	1 hour	1970-2020	Zhang et al. (2024a)
	EastAsiaDrought1	East Asia	Satellite	0.25°	Daily	2003-2018	Park et al. (2020)
	EastAsiaDrought2	East Asia	Satellite	0.05°	16 days	2003-2018	Park et al. (2020)
	EastAsiaDrought3	East Asia	Satellite	0.05°	8 days	2003-2018	Park et al. (2020)
	EastAsiaDrought4	East Asia	Simulation	0.5°	3 hours	2015-2018	Park et al. (2020)
EastAsiaDrought5	East Asia	Satellite	90 m	-	-	Park et al. (2020)	
EastAsiaDrought6	East Asia	Satellite	0.5°	Yearly	-	Park et al. (2020)	
Wildfire	LANDFIRE PROGRAM	California	Satellite	128 × 128	15 mins	-	Burge et al. (2023)
	FARSITE	Regional	Synthetic	30 m	15 mins	-	Burge et al. (2023)
	NASA-MODIS Terra	California	Satellite	1 km	5 mins	2017-2018	Chowdhury et al. (2021)
	MERRA-2	California	Reanalysis	0.5° × 0.625°	1 hour	2017-2018	Chowdhury et al. (2021)
	USGS	Regional	Satellite	30 m	-	2017-2018	Chowdhury et al. (2021)
	AICC	Regional, Alaska	Satellite	400 × 350	Daily	2002-2018	Marjani et al. (2023)
	NRC	Regional, Canada	Satellite	30 m	Daily	2002-2018	Marjani et al. (2023)
	VIIRS	South Africa	Satellite	375 m	1 hour	2012-2014	Perumal & Van Zyl (2020)
	VIIRS	California	Satellite	375 m	Daily	2012-2021	Masrur et al. (2024)
	Percolation model	Regional	Synthetic	110 × 110	5 mins	-	Masrur et al. (2024)

B Model Architectures

B.1 Convolutional Neural Networks

Convolutional Neural Networks (CNNs) [LeCun et al. \(1995\)](#) are a specialized type of neural network designed for processing structured grid data, such as images. The convolutional layer usually utilizes convolutional kernels to process the input data, performing convolution operations to extract features like edges, textures, and patterns [Li et al. \(2021\)](#). This is often followed by a pooling layer to reduce the spatial dimensions of the feature maps, making the network computationally more efficient and focusing on the most important information.

They are widely used in tasks related to computer vision, such as image classification [He et al. \(2016\)](#), object detection [Ren et al. \(2016\)](#), and segmentation [He et al. \(2017\)](#). Moreover, CNNs could be categorized into Conv1D, Conv2D, and Conv3D according to the sliding dimension of convolutional kernels [Kiranyaz et al. \(2021\)](#).

B.2 Recurrent Neural Networks

Recurrent Neural Networks (RNNs) [Medsker & Jain \(2001\)](#) is a type of neural network particularly suited for tasks involving time-dependent or sequential data, such as time series forecasting [Sbrana et al. \(2020\)](#), natural language processing [Mikolov et al. \(2011\)](#); [Zhang et al. \(2017\)](#), and speech recognition [Yadav et al. \(2022\)](#). The key idea behind this is to recurrently learn from a sequence of data with an internal (hidden) state, which includes as inputs the previous hidden states and current input. The learning or update rule is:

$$\begin{aligned} h_t &= \sigma(\mathbf{W}_x x_t + \mathbf{W}_h h_{t-1} + b_h), \\ y_t &= \sigma(\mathbf{W}_y h_t + b_y), \end{aligned} \tag{1}$$

where h_t is the hidden state at t -th time step, x_t is the input at t -th time step, y_t is the output at the same time step, \mathbf{W}_x , \mathbf{W}_h , and \mathbf{W}_y are the weight matrices, b_h and b_y are the biases, and σ is the activation function (e.g., tanh or ReLU).

However, RNNs often suffer from gradient vanishing and gradient explosion while modeling long sequences. Long Short-Term Memory [Hochreiter & Schmidhuber \(1997\)](#) (LSTM) and Gated Recurrent Unit [Chung et al. \(2014\)](#) (GRU) have been proposed to alleviate such a problem by well-designed gates to forget and filter information.

B.3 Graph Neural Networks

Graph Neural Networks (GNNs) [Scarselli et al. \(2008\)](#) is designed to work on graph-structured data, $\mathcal{G} = (\mathcal{V}, \mathcal{E})$, consisting of a set of nodes \mathcal{V} and a set of edges \mathcal{E} . These nodes and edges represent the entities and the dependent relationships among these entities, respectively. Spatio-temporal Graph Neural Networks (ST-GNNs) [Yu et al. \(2017\)](#) is an extension of GNNs designed to model both spatial and temporal dependencies in dynamic graph-structured data changing over time, $\mathcal{G}_t = (\mathcal{V}, \mathcal{E}, t)$. Here, nodes \mathcal{V} refer to spatial locations, and edges \mathcal{E} refer to spatial relationships. Each node v_t^i represents the feature vector at the corresponding location i and time t . For each node, the message-passing technique [Gilmer et al. \(2017\)](#) is often employed to capture the spatial dependencies on its neighbors. The temporal dependencies between graph snapshots can be modeled with the sequential models aforementioned. For the message passing, hidden states h_t^i at each node are updated based on messages (feature vectors) v_{t+1}^i according to:

$$\begin{aligned} v_{t+1}^i &= \sum_{j \in N(i)} M_t(h_t^i, h_t^j, e_{ij}), \\ h_{t+1}^i &= \sigma(h_t^i, v_{t+1}^i), \end{aligned} \tag{2}$$

where in the sum, $N(i)$ denotes the neighbors of i^{th} node in graph \mathcal{G} . After iterative updates k time steps, the final output of the whole graph at time $t+k$ can be computed with a readout function \mathcal{O} :

$$y_{t+k} = \mathcal{O}(\{h_{t+k}^i \mid i \in \mathcal{G}\}). \tag{3}$$

B.4 Transformer and Vision Transformer

To overcome the limitations of RNNs, which stem from their inherent sequential processing, the Transformer model Vaswani (2017) has emerged as a powerful alternative. Its core innovation lies in the use of parallel processing through the *attention* mechanism, enabling it to capture dependencies between any parts of a sequence without the need for sequential steps Wen et al. (2022). The *attention* mechanism is described as follows:

$$\text{Attention}(\mathbf{Q}, \mathbf{K}, \mathbf{V}) = \text{softmax}\left(\frac{\mathbf{Q}\mathbf{K}^T}{\sqrt{d_k}}\right) \mathbf{V}, \quad (4)$$

where the d_k denotes the dimension of the key, $\mathbf{Q} \in \mathbb{R}^{n \times d_k}$, $\mathbf{K} \in \mathbb{R}^{m \times d_k}$, and $\mathbf{V} \in \mathbb{R}^{m \times d_v}$ are the query matrix, key matrix, and value matrix, respectively. These three matrices are computed by linear transformations from the original input sequence $\mathbf{X} \in \mathbb{R}^{n \times d}$ with learnable weight matrices $\mathbf{W}_q \in \mathbb{R}^{d \times d_k}$, $\mathbf{W}_k \in \mathbb{R}^{d \times d_k}$, $\mathbf{W}_v \in \mathbb{R}^{d \times d_v}$, as

$$\mathbf{Q} = \mathbf{X}\mathbf{W}_q, \mathbf{K} = \mathbf{X}\mathbf{W}_k, \mathbf{V} = \mathbf{X}\mathbf{W}_v. \quad (5)$$

Vision Transformer. The Vanilla Transformer was originally proposed for dealing with sequences. Vision Transformer (ViT) Dosovitskiy et al. (2020) is a variant tailed to process images and has shown powerful performance compared to convolutional neural networks (CNNs). ViT models divide the input image into a grid of smaller, non-overlapping patches. Each patch is treated similarly to a “word” in natural language processing, and the patches are then flattened into vectors. Positional embeddings are added to these patch embeddings to mark the relative positions of patches in the image, helping models understand the image’s spatial layout. Subsequently, the additive embeddings are fed into the Vanilla Transformer layer to leverage the *attention* mechanism. We refer readers to look into Figure 1 in Dosovitskiy et al. (2020).

B.5 Mamba and Vision Mamba

We start by introducing the State Space Models (SSMs). SSMs represent the evolution of the system’s internal states and make predictions of what their next state could be. For sequence modeling, SSMs map a sequence $x(t) \in \mathbb{R}^L \mapsto y(t) \in \mathbb{R}^L$ through an implicit latent state $h(t) \in \mathbb{R}^{L \times N}$:

$$\begin{aligned} h'(t) &= \mathbf{A}h(t) + \mathbf{B}x(t), \\ y(t) &= \mathbf{C}h(t), \end{aligned} \quad (6)$$

where $\mathbf{A} \in \mathbb{R}^{N \times N}$ and $\mathbf{B}, \mathbf{C} \in \mathbb{R}^{N \times 1}$ are learnable matrices. The continuous sequence is discretized by a step size Δ , and the discretized SSM model is represented as:

$$\begin{aligned} h_t &= \bar{\mathbf{A}}h_{t-1} + \bar{\mathbf{B}}x_t, \\ y_t &= \mathbf{C}h_t, \end{aligned} \quad (7)$$

where discretization rule can be achieved by zero-order hold Zhang & Chong (2007) $\bar{\mathbf{A}} = \exp(\Delta\mathbf{A})$ and $\bar{\mathbf{B}} = (\Delta\mathbf{A})^{-1}(\exp(\Delta\mathbf{A}) - \mathbf{I}) \cdot \Delta\mathbf{B}$. The structured state-space model (S4), a variant of the vanilla SSM, improves long-range dependency modeling by utilizing the High-order Polynomial Projection Operators (HiPPO) Gu et al. (2020).

Mamba. S4 applies the same parameters \mathbf{A} and \mathbf{B} to each “token” of input, which is challenging to identify the importance of each input. Selective State Space Model (Mamba) Gu & Dao (2023) incorporates a selection mechanism such that parameters that affect interactions along the sequence are input-dependent (parameters Δ , \mathbf{A} , \mathbf{B} are functions of the input), enabling capturing contextual information in long sequences. Besides, Mamba possesses efficient hardware-aware designs. It utilizes three computing acceleration techniques (kernel fusion, parallel scan, and recomputation) to materialize the hidden state h only in more efficient levels of the GPU memory hierarchy.

Vision Mamba. Vision Mamba Zhu et al. (2024a) is a variant of Mamba used for image modeling. Similar to Vision Transformer, Vision Mamba first splits the input image into patches and then projects them into

patch tokens, but leverages bidirectional SSMS (Mamba blocks) to replace attention mechanisms as the image encoder to model the sequence of tokens. Therefore, Vision Mamba can be well-tailed for 2-D grid weather data, e.g., MetMamba [Qin et al. \(2024\)](#).

B.6 Generative Adversarial Networks

Generative Adversarial Networks (GANs) [Goodfellow et al. \(2014\)](#); [Mirza \(2014\)](#) were originally proposed to learn a generative model to generate realistic images via adversarial training. Specifically, GANs simultaneously train two neural networks adversarially: a **Generator** G and a **Discriminator** D . The Generator learns the underlying data distribution and generates produce samples that can effectively fool the discriminator, while the discriminator differentiates between the samples generated by the generator and the real samples by outputting the corresponding probabilities. This training process can be regarded as a two-player zero-sum game [Washburn & Wood \(1995\)](#), ultimately ending when the discriminator is unable to distinguish between the generator-generated samples and the real samples, i.e., $D(x) = \frac{1}{2}$.

GANs have widely used for image generation [Xu et al. \(2018\)](#), super-resolution [Harder et al. \(2022\)](#), style transferring [Zheng et al. \(2022\)](#), and image-based weather forecasting [Chen et al. \(2022\)](#); [Choi et al. \(2023\)](#); [Cheng et al. \(2023\)](#).

B.7 Diffusion Models

Diffusion Models (DMs) [Ho et al. \(2020\)](#); [Song et al. \(2020\)](#) are the other type of generative models that have gained significant popularity in computer vision [Saharia et al. \(2022\)](#); [Croitoru et al. \(2023\)](#), natural language processing [Hertz et al. \(2022\)](#); [Li et al. \(2023b\)](#), due to their ability to produce high-quality, realistic samples. Diffusion models work in two processes: *forward diffusion process* and *reverse denoising process*. In the forward process, data (e.g., an image) is gradually “noised” by adding small amounts of Gaussian noise over multiple steps until it becomes nearly pure noise. This process is usually fixed and non-learnable, where each step incrementally increases the noise. The reverse process is learnable, where the model learns how to gradually remove noise, step-by-step, to recover a realistic sample from a noisy starting point. This iterative denoising process helps to learn the intricate, high-dimensional data distribution.

Mathematically, the *forward process* transforms an input \mathbf{x}_0 with a data distribution of $q(\mathbf{x}_0)$ to a white Gaussian noise vector \mathbf{x}_N in N diffusion steps. It can be described as a Markov chain that gradually adds Gaussian noise to the input according to a variance schedule $\{\beta_1, \dots, \beta_N\} \in (0, 1)$:

$$q(\mathbf{x}_{1:N} | \mathbf{x}_0) = \prod_{n=1}^N q(\mathbf{x}_n | \mathbf{x}_{n-1}), \quad (8)$$

where at each step $n \in [1, N]$, the diffused sample \mathbf{x}_n is obtained with $q(\mathbf{x}_n | \mathbf{x}_{n-1}) = \mathcal{N}(\mathbf{x}_n; \sqrt{1 - \beta_n} \mathbf{x}_{n-1}, \beta_n \mathbf{I})$.

In the *reverse process*, the *denoiser network*, $p_\theta(\cdot)$, is used to recover \mathbf{x}_0 by gradually denoising \mathbf{x}_n starting from a Gaussian noise \mathbf{x}_N sampled from $\mathcal{N}(0, \mathbf{I})$. This process is presented as:

$$p_\theta(\mathbf{x}_{0:N}) = p(\mathbf{x}_N) \prod_{n=1}^N p_\theta(\mathbf{x}_{n-1} | \mathbf{x}_n). \quad (9)$$

In weather and climate domains, diffusion models have been applied to precipitation nowcasting [Asperti et al. \(2023a\)](#); [Gao et al. \(2024\)](#), atmospheric downscaling [Ling et al. \(2024a\)](#); [Mardani et al. \(2023\)](#), weather forecasting [Shi et al. \(2024\)](#); [Andrae et al. \(2024\)](#).