

CONCRETIZER: MODEL INVERSION ATTACK VIA OCCUPANCY CLASSIFICATION AND DISPERSION CONTROL FOR 3D POINT CLOUD RESTORATION

*Youngseok Kim¹ *Sunwook Hwang^{2§} †Hyung-Sin Kim³ †Saewoong Bahk¹

¹Department of Electrical and Computer Engineering, Seoul National University

²System LSI, Samsung Electronics

³Graduate School of Data Science, Seoul National University

yskim@netlab.snu.ac.kr, sunw.hwang@samsung.com,

{hyungkim, sbahk}@snu.ac.kr

ABSTRACT

The growing use of 3D point cloud data in autonomous vehicles (AVs) has raised serious privacy concerns, particularly due to the sensitive information that can be extracted from 3D data. While model inversion attacks have been widely studied in the context of 2D data, their application to 3D point clouds remains largely unexplored. To fill this gap, we present the first in-depth study of model inversion attacks aimed at restoring 3D point cloud scenes. Our analysis reveals the unique challenges, the inherent sparsity of 3D point clouds and the ambiguity between empty and non-empty voxels after voxelization, which are further exacerbated by the dispersion of non-empty voxels across feature extractor layers. To address these challenges, we introduce *Concretizer*, a simple yet effective model inversion attack designed specifically for voxel-based 3D point cloud data. *Concretizer* incorporates Voxel Occupancy Classification to distinguish between empty and non-empty voxels and Dispersion-Controlled Supervision to mitigate non-empty voxel dispersion. Extensive experiments on widely used 3D feature extractors and benchmark datasets, such as KITTI and Waymo, demonstrate that *Concretizer* concretely restores the original 3D point cloud scene from disrupted 3D feature data. Our findings highlight both the vulnerability of 3D data to inversion attacks and the urgent need for robust defense strategies.

1 INTRODUCTION

Recent advancements in Autonomous Vehicles (AVs) have underscored the importance of continuous vision data collection and sharing. At the same time, the widespread adoption of AI technology has amplified privacy concerns, prompting increased research on this issue (Guo et al., 2017; Stahl & Wright, 2018). Consequently, AV’s data collection faces strict regulations that requires data de-identification (Mulder & Vellinga, 2021). For example, the EU’s General Data Protection Regulation (GDPR) (EU, 2016) mandates businesses to adopt stringent data protection protocols.

Beyond these regulations, the need for privacy preservation is rapidly increasing, particularly in 3D point cloud data. This is because various types of privacy-related information can be revealed through rich 3D shape information. For instance, personal identities can be exposed through facial recognition (Zhang et al., 2019) and person re-identification (Cheng & Liu, 2021). Additionally, behavioral patterns can be inferred from human pose estimation (Zhou et al., 2020) and activity recognition (Singh et al., 2019b). Location information can also be extracted using techniques like Simultaneous Localization and Mapping (SLAM) (Kim et al., 2018). Furthermore, the ability to reconstruct 2D images from sparse 3D data (Pittaluga et al., 2019; Song et al., 2020) emphasizes the importance of securing raw 3D point data from the outset.

* Both authors contributed equally to this research.

§ This work was conducted while the author was affiliated with Seoul National University.

† Corresponding authors.

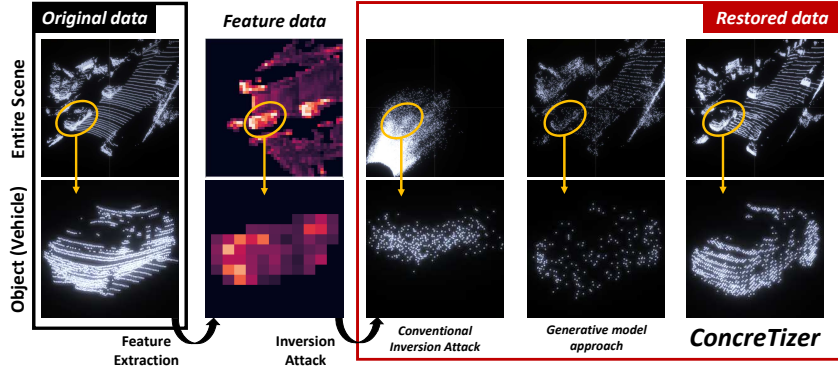


Figure 1: **Inversion attack results of a 3D point cloud.** Feature data is extracted from original point cloud through a 3D feature extractor (Yan et al., 2018). *ConcreteTizer* (right) enables restoration with simple modifications to conventional approach (left), and even achieves more concrete restoration than generative model approach (middle) (Xiong et al., 2023).

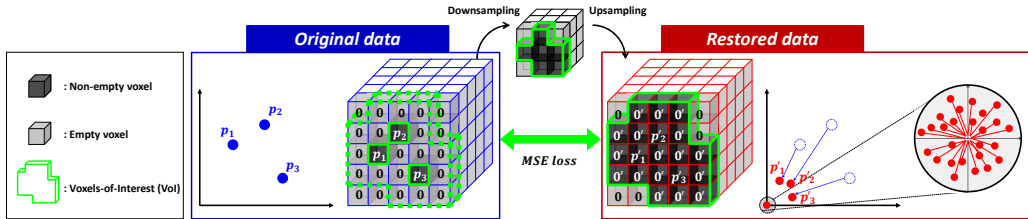


Figure 2: **Restoration through conventional inversion attack method.** Voxelization introduces zero-padding to empty voxels. During downsampling and upsampling, non-empty voxels spread to neighboring areas, expanding the VoI (green region). Within the VoI, voxel-wise channel regression generates additional points in zero-padded regions, leading to clustering near the origin.

However, research on privacy in 3D point cloud data remains significantly underexplored compared to advancements in the 2D image domain. A prominent research area in 2D image privacy is **inversion attack**, which aims to restore the original data from extracted feature. While earlier studies (Gupta & Raskar, 2018; Vepakomma et al., 2018; Singh et al., 2019a) suggested that 2D images could be anonymized by extracting features, inversion attacks have demonstrated that these features can be used to restore the original 2D images. In contrast, while there have been a few prior studies on privacy of 3D data (Wang et al., 2024a), inversion attacks on 3D data remain largely unexplored. This research gap allowed a recent study (Hwang et al., 2023) to operate under the assumption that disseminating 3D features inherently prevents the restoration of the original data. In the absence of existing inversion attack methods for 3D data, the authors developed a Point Regression method to invert voxel-based backbones, aiming to demonstrate that restoring the original 3D scene from its extracted features is infeasible. As in Figure 1, the conventional Point Regression in (Hwang et al., 2023) fails to restore 3D point cloud data from intermediate features.

We argue that this failure is not due to an inherent safety of 3D features but rather a lack of careful design that considers the characteristics of 3D backbones. To address this issue, Figure 2 examines the phenomena arising when the Point Regression method inverts voxel-based feature extractors, which are dominant architectures in autonomous driving applications. The Point Regression approach attempts to directly restore point coordinates within each voxel by minimizing mean squared error (MSE). The problem is as follows: The sparsity of 3D point cloud data results in a large number of zero-padded voxels. To identify the meaningful regions within the voxel grid, we define VoI (Voxels-of-Interest) as the set of non-empty voxels, which contain valuable information. During both feature extraction and inversion processes, VoI spread into empty voxels. This dispersion leads to a proliferation of false VoI (originally empty voxels), causing Point Regression to erroneously generate points in regions that were initially void. Moreover, these false VoI disproportionately impact the MSE loss, prompting the Point Regression model to bias the restoration by concentrating most points near the origin $(0, 0, 0)$ to minimize estimation errors for the false VoI. This bias significantly degrades localization performance for the relatively smaller number of true VoI (originally non-empty voxels).

The analysis reveals that the key to a successful inversion attack is not restoring the representation of the voxel (i.e., point coordinates) but accurately determining whether a voxel was originally empty or non-empty. Once this classification is achieved, localizing points within non-empty voxels becomes more straightforward, as the error is constrained by the typically small voxel size. Based on this insight, we transform the conventional Point Regression problem into a more explicit Voxel Occupancy Classification (VOC) problem. In addition, the spread of VoI should be suppressed during restoration to minimize the negative impact of false VoI. To address this, our model incorporates Dispersion-Controlled Supervision (DCS), which segments the feature extractor based on downsampling layers and trains each segment individually, proactively controlling the dispersion of VoI. Thanks to its tailored design, our model, *ConcreTizer*, even outperforms the generative model approach that uses conditional generation (see Figure 1, the generative model approach (Xiong et al., 2023)).

To demonstrate the general applicability of *ConcreTizer*, we deployed it on two representative 3D feature extractors (Yan et al., 2018; Lu et al., 2022), which are essential components in various applications including 3D object detection, 3D semantic segmentation, and tracking. Our experiments on the widely used KITTI (Geiger et al., 2012) and Waymo (Sun et al., 2020) datasets confirm that *ConcreTizer* consistently outperforms across various datasets and 3D feature extractors. We showcase the superior performance of *ConcreTizer* through a comprehensive set of quantitative and qualitative evaluations, including point cloud similarity metrics, visual analysis, task-specific performance (3D object detection) using restored scenes, and the effectiveness of potential defense mechanisms.

The contributions of this paper are as follows:

- This is the first in-depth study on model inversion attacks for restoring voxel-based 3D point cloud scenes, identifying unique challenges from the interaction between sparse point clouds and voxel-based feature extractors.
- To address the identified challenges, we propose *ConcreTizer*, tailored for inverting 3D backbone networks, with Voxel Occupancy Classification and Dispersion-Controlled Supervision.
- Through extensive experiments with representative 3D feature extractors and well-established open-source datasets, we demonstrate the effectiveness of *ConcreTizer* in both quantitative and qualitative aspects.

2 RELATED WORK

3D Point Clouds Feature Extraction. Feature extractors for 3D point cloud data encompass set, graph, and grid-based approaches, each distinguished by its representation format. The computational complexity of set and graph-based methods (Qi et al., 2017; Kipf & Welling, 2016; Park et al., 2023) scales significantly with the number of points, limiting their use in real-time applications like autonomous driving. Conversely, grid-based methods (Zhou & Tuzel, 2018; Yan et al., 2018; Shi et al., 2020; Sun et al., 2022) organize the 3D space into a voxel grid and apply specialized convolution (Liu et al., 2015; Graham & Van der Maaten, 2017) for efficient feature extraction from sparse data. This efficiency makes them particularly well-suited for autonomous driving applications. Based on these characteristics, we investigate inversion attacks for scenarios using voxel-based feature extractors.

Model Inversion. Model inversion was originally explored in the context of interpreting deep learning models. Traditional approaches generate saliency maps to understand how models produce outputs (Du et al., 2018). Other methods (Mahendran & Vedaldi, 2015; Dosovitskiy & Brox, 2016b;a) reconstruct the input from intermediate features to analyze the information flow through model layers. Recently, with growing concerns about data privacy, model inversion has gained attention as a privacy attack. Early studies attempted to restore input face images from confidence scores (Yang et al., 2019b). Subsequent studies (Zhang et al., 2020; Zhao et al., 2021) leverage additional information for more sophisticated restoration. Building on these studies, corresponding defense techniques (Liu et al., 2019; Xue et al., 2023; Dusmanu et al., 2021; Ng et al., 2022; Zhang et al., 2022) have also been investigated, enriching the exploration of data privacy. However, existing work has primarily focused on 2D image data. There is a clear need for an inversion attack technique that accounts for the unique characteristics of 3D point cloud data in autonomous driving. To the best of our knowledge, this research is the first to study inversion attacks on 3D data.

Point Cloud Generation. Generative models are widely used, owing to their diverse range of applications. In the 3D point cloud domain, several generative models are actively being explored. Unconditional generation tasks aim to create plausible 3D shapes from random inputs, such as

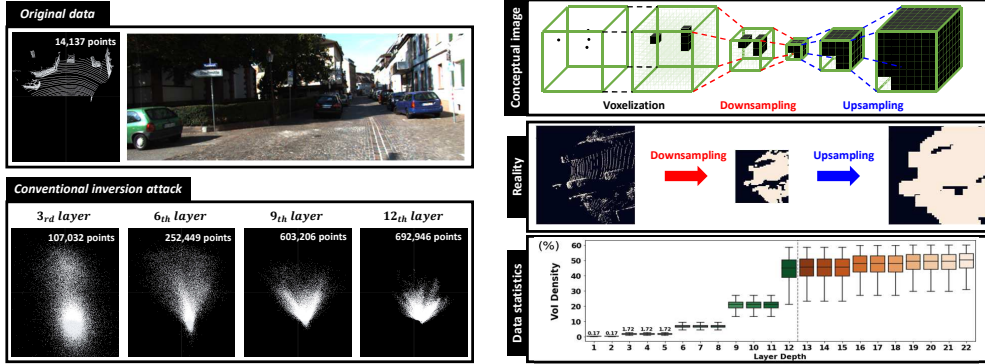


Figure 3: **(Left) The results of the conventional inversion attack:** As the layer depth increases, the number of restored points increases rapidly, and the concentration of points near the origin becomes more noticeable. **(Right) The VoI (Voxels-of-Interest) dispersion effect:** The non-empty voxels spread as they pass through the feature extractor and inversion attack model.

noise (Achlioptas et al., 2018; Valsesia et al., 2018; Yang et al., 2019a; Luo & Hu, 2021). Conditional generation tasks involve generating the missing part of a point cloud (Yu et al., 2021; Huang et al., 2020; Wen et al., 2020) or producing a 3D point cloud from a 2D image (Mandikal et al., 2018; Mandikal & Radhakrishnan, 2019; Melas-Kyriazi et al., 2023). However, most existing research focuses on dense point cloud data for individual objects (e.g., Chang et al. (2015)). Only a few studies (Caccia et al., 2019; Zyrianov et al., 2022) deal with scene-level sparse point clouds captured from autonomous vehicles. Even these studies require specific representation formats and do not support using 3D grid-type features, as conditions in our inversion attack scenario. To our knowledge, the only scene-level sparse point cloud generation model based on 3D grid representations is Xiong et al. (2023). We also conducted performance comparisons with conditional generation approach.

3 PRELIMINARY: LIMITATIONS OF CONVENTIONAL INVERSION ATTACK

The only known attempt at an inversion attack on 3D point cloud data is by Hwang et al. (2023). Even this research does not directly focus on inversion attacks but rather seeks to assess the privacy protection effectiveness of 3D features by developing a simple inversion attack based on Point Regression. Before designing our method, we explore why the conventional approach can not effectively restore 3d point cloud scenes (Figure 3, left).

Firstly, we identified an issue in voxel-based models related to the voxelization process. During voxelization, regions without points are zero-padded. However, conventional regression method does not consider point existence but focus solely on point localization, mistakenly interpreting zero-padded representations as valid points located at (0, 0, 0). As a result, points are created even for empty voxels, leading to an overgeneration of points compared to the original data. Secondly, the inherently sparse nature of point clouds results in a large number of zero-padded voxels, far exceeding those containing valid points. Since Point Regression-based inversion attacks aim to minimize estimation errors across all voxels, they unintentionally prioritize zero-padded regions. Consequently, this bias towards zero-padded voxels causes an over-concentration of points near the origin in the restored scene. Moreover, it significantly increases localization errors for the relatively smaller number of valid points, as these errors become negligible within the overall regression error.

Lastly, we observed that as the feature extractor layers deepen, existing attack methods are increasingly hindered by the negative impact of zero-padded voxels: (1) an excessive number of restored points and (2) an intensified concentration of points near the origin. Specifically, if voxels with a value of (0, 0, 0) persist in the final restored state, they are excluded from the regression targets and do not directly affect the regression loss. However, due to the nature of convolution operations, the values of non-empty voxels—defined as VoI (Voxels-of-Interest)—gradually disperse into the surrounding empty voxels. As the layers deepen, more originally zero-padded voxels become non-empty during the feature extraction and inversion processes. Consequently, an increasing number of these previously zero-padded voxels are included in the regression targets. Our experiments revealed that the density of VoI spikes significantly at downsampling layers (Figure 3, right), further amplifying the influence of zero-padded voxels on the final restoration results.

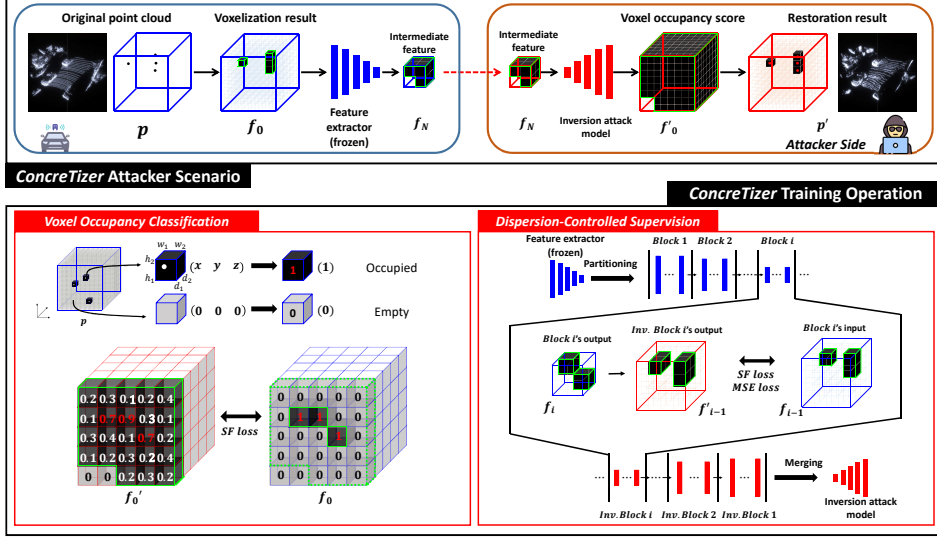


Figure 4: **ConcreteTizer framework.** Original point cloud and features are denoted as p and f_i , with restored versions as p' and f'_i , respectively, where i indicates the i -th downsampling layer. *ConcreteTizer* restores data by classifying f_0 's occupancy and placing points at voxel centers. For deeper layers, it partitions at downsampling layers to restore f_{i-1} from f_i .

4 PROPOSED METHOD

4.1 AV SCENARIO

We focus on autonomous vehicle (AV) scenarios due to their high risk of exposure to inversion attacks. In AV contexts, feature data would be shared for purposes such as computation offloading (Xiao et al., 2022; Hanyao et al., 2021), model enhancement (Hwang et al., 2023), and cooperative inference (Wang et al., 2020; Xu et al., 2022; Yu et al., 2022). Specifically, we selected voxel-based feature extractors, which are well-suited for real-time processing in AV. Their efficiency makes them essential for tasks such as 3D object detection (Yan et al., 2018; Lang et al., 2019; Shi et al., 2019; 2020; Shi & Rajkumar, 2020), semantic segmentation (Wu et al., 2019; Thomas et al., 2019), and tracking (Yin et al., 2021). In this scenario, an attacker with access to the same feature extractor can easily prepare 3D point cloud data for training the inversion attack model. Since the restoration task doesn't require separate labeling, they can utilize open-source datasets or self-collected data.

4.2 PROBLEM DEFINITION

The goal of an inversion attack is to discover the inverse process of a given feature extractor in order to restore the original data. For voxel-based feature extractors, the initial step involves a voxelization process that transforms point cloud data into a grid format. Voxelization converts a 3D point cloud $p \in \mathbb{R}^{k \times 3}$, where k is the number of points, into a voxel grid $f_0 \in \mathbb{R}^{3 \times H \times W \times D}$, where H, W, D represent the spatial dimensions of the grid. The $x, y,$ and z coordinate information is organized into separate channels, and voxels without points are zero-padded, resulting in channel values of $(0, 0, 0)$. In particular, during the downsampling process, the spatial dimensions shrink while the channel size increases, producing features $f_N \in \mathbb{R}^{C_N \times h_N \times w_N \times d_N}$, where N is the number of downsampling layers, $C_N > 3$, and h_N, w_N, d_N are smaller than H, W, D . Consequently, our inversion attack aims to restore the original voxel grid f_0 from the downsampled features f_N .

4.3 CONCRETIZER FRAMEWORK

Figure 4 depicts the overall *ConcreteTizer* framework incorporating the scenario and attacker-side training operations. For the design of the inversion attack model, we adopted a symmetrical structure to the feature extractor, following previous studies (Yang et al., 2019b; Zhang et al., 2020; Zhao et al., 2021). In this approach, the original shape is restored by upsampling at the positions where downsampling occurred (detailed structure is provided in the supplementary material). Building upon symmetric structure, *ConcreteTizer* applies Voxel Occupancy Classification (VOC) and Dispersion-Controlled Supervision (DCS) to overcome the limitations of traditional inversion attack. VOC converts the regression problem into a classification problem to address the issue of point clustering near the origin. DCS prevents the dispersion of VoI by splitting the feature extractor, helping to mitigate the degradation of restoration performance as the network deepens.

4.3.1 VOXEL OCCUPANCY CLASSIFICATION

In traditional inversion attack methods, the original data is directly restored through regression on channel values. In our scenario, since the x, y, and z coordinates are channelized during the voxelization process, performing regression would restore coordinate values. However, since voxelization of sparse point clouds produces a large number of zero-padded voxels with (0, 0, 0) channel value, many unnecessary points cluster near the origin in the inversion attack results (Figure 3, left). To address this issue, we transform the regression problem into a classification problem to resolve the semantic ambiguity of zero-padded voxels—whether they represent empty voxels or valid points at coordinates (0, 0, 0). This can be achieved through simple binary encoding, where each voxel is labeled as 0 (*negative occupancy*) or 1 (*positive occupancy*), making the meaning of zero-padding clear. Using the VOC method, the inversion attack model outputs binary classification scores in the form of $\mathbb{R}^{1 \times H \times W \times D}$, rather than continuous coordinate values in the form of $\mathbb{R}^{3 \times H \times W \times D}$. If a voxel is determined to contain a point, the corresponding coordinate can be restored easily. This is because the range of coordinate values is bounded by the spatial location of the voxel, and the voxel size is typically small enough. As a result, by using the center coordinates of the voxel, we achieve effective restoration within an error range constrained by the voxel size.

Additionally, due to the sparsity of original point cloud data, the binary-encoded labels contain a higher ratio of 0s compared to 1s. This phenomenon is particularly exacerbated as the depth of the layers increases. Let f_0 be the original voxelized point cloud and f'_0 be the restored one by the inversion attack. The number of positive labels is fixed as $|\text{VoI of } f_0|$, while the number of negative labels, $|\text{VoI of } f'_0| - |\text{VoI of } f_0|$, increases exponentially as the depth of the layer increases. To account for this imbalance, we apply the Sigmoid Focal (SF) loss (Lin et al., 2017), a variant of the conventional cross-entropy loss. The mathematical representation of the SF loss is given by $\text{FL}(p_t) = -\alpha_t(1 - p_t)^\gamma \log(p_t)$, where p_t denotes the model’s predicted probability for the target class. The factor α_t is employed to adjust the importance given to the positive and negative classes.

4.3.2 DISPERSION-CONTROLLED SUPERVISION

While applying SF loss in VOC can partially address the label imbalance issue, it cannot prevent the more inherent problem of VoI dispersion. The original data is sparse with many empty voxels, yet as observed earlier, the VoI density increases exponentially during the downsampling process (Figure 3, right). As the VoI spreads excessively in the deeper layers, it becomes increasingly difficult to restore the data to its original sparse state.

Our proposed DCS offers a more fundamental solution to address VoI dispersion. It divides the feature extractor into multiple *blocks* and performs restoration progressively. First, the feature extractor is partitioned based on the downsampling layer, where VoI dispersion occurs. In the inversion attack model, a corresponding *inversion block* is created for each *block* of feature extractor. This allows the restoration process to be trained in block units, effectively controlling VoI dispersion within each block. It is important to note that, at the original voxel level, the channel values directly represent point coordinates, eliminating the need for regression (if the classification result is positive, the channel value is estimated as the center coordinate of the voxel). However, at the intermediate feature level, normalization is applied, which disrupts the direct relationship between the channel values and the voxel location. As a result, both classification and regression on the channel values are required.

For example, if the input to the $(i + 1)$ -th *block* is $f_i \in \mathbb{R}^{C_i \times h_i \times w_i \times d_i}$ and the output is $f_{i+1} \in \mathbb{R}^{C_{i+1} \times h_{i+1} \times w_{i+1} \times d_{i+1}}$, then the $(i + 1)$ -th *inversion block* in the inversion attack model takes f_{i+1} as input and produces $f'_i \in \mathbb{R}^{C_i \times h_i \times w_i \times d_i}$, which is the result of restoring f_i . Specifically, $m'_i \in \mathbb{R}^{1 \times h_i \times w_i \times d_i}$ (spatial occupancy scores found by applying SF loss) and $c'_i \in \mathbb{R}^{C_i \times h_i \times w_i \times d_i}$ (channel values found by applying L2 loss) are derived from f_{i+1} . Then, c'_i is masked by using m'_i to generate f'_i . During the masking process, unnecessary voxel values are erased, helping to suppress the dispersion of VoI. Note that in the first *inversion block*, which is the final stage of the inversion attack model, only classification is performed, with no additional regression. The loss function for each *inversion block* is:

$$\text{Loss}(\textit{inversion block } i + 1) = \begin{cases} L_{\text{cls}} & \text{if } i = 0, \\ L_{\text{cls}} + \beta \cdot L_{\text{reg}} & \text{if } i \geq 1. \end{cases}$$

$$L_{\text{cls}} = \sum_{\text{VoI}} \text{SF loss}(m_i, m'_i) \quad \text{and} \quad L_{\text{reg}} = \sum_{\text{VoI}} \text{L2 loss}(c_i, c'_i)$$

Table 1: **Inversion attack result with KITTI and Waymo dataset.** Average CD and HD values in centimeters, and F1 scores with 15 cm and 30 cm thresholds for KITTI and Waymo datasets. Metrics evaluate over each dataset with 3769 and 3999 scenes, respectively.

#Downsampling (LayerDepth)	1 (3rd)			2 (6th)			3 (9th)			4 (12th)			
	CD (↓)	HD (↓)	F1score (↑)	CD (↓)	HD (↓)	F1score (↑)	CD (↓)	HD (↓)	F1score (↑)	CD (↓)	HD (↓)	F1score (↑)	
KITTI	Point Regression	1.3868	23.5855	0.3543	1.2879	34.2395	0.3904	3.1229	54.0173	0.2110	4.1439	56.9811	0.1298
	UltraLiDAR	0.0744	8.2269	0.9122	0.0818	8.0974	0.8905	0.0836	7.9561	0.8869	0.1012	7.9185	0.8152
	<i>ConcreteTizer</i>	0.0321	7.5603	0.9918	0.0373	7.5249	0.9914	0.0507	7.8453	0.9793	0.0776	8.1193	0.9160
Waymo	Point Regression	1.4979	55.6589	0.7644	2.7733	66.7899	0.6489	4.1053	70.6608	0.5524	4.9340	71.9608	0.4355
	UltraLiDAR	0.0810	10.9582	0.9742	0.0898	11.3360	0.9623	0.1017	11.4987	0.9503	0.1378	12.0259	0.8849
	<i>ConcreteTizer</i>	0.0374	10.2544	0.9984	0.0466	10.2326	0.9979	0.0712	10.5724	0.9781	0.1087	11.3399	0.9251

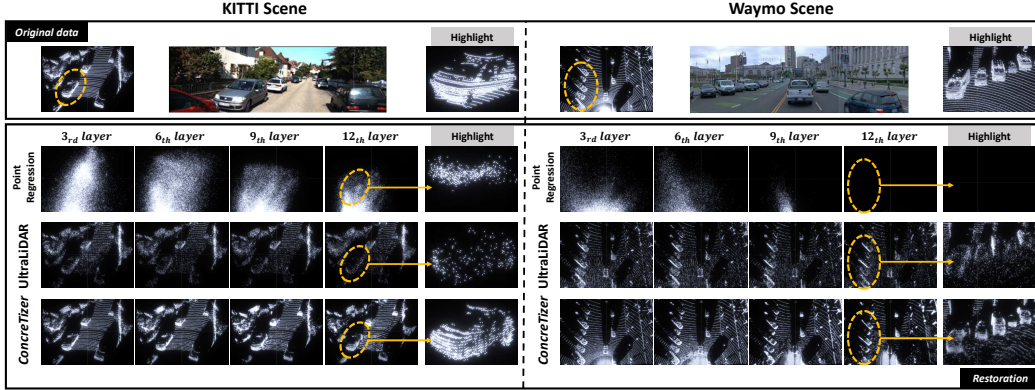


Figure 5: **Qualitative results for KITTI (scene 73) and Waymo (scene 79).** Top shows the original point cloud, 2D image, and highlighted region. Below, restoration performance of three techniques is displayed, progressing left to right by layer depth.

Here, m_i and m'_i represent the ground truth and predicted spatial occupancy masks, respectively, while c_i and c'_i denote the ground truth and predicted channel values. The final result of passing through all *inversion blocks* is a set of binary classification scores in the form of $\mathbb{R}^{1 \times H \times W \times D}$. Restoration is completed by generating a point at the center of the voxel corresponding to positive occupancy.

5 EXPERIMENTS

5.1 EXPERIMENTAL SETUP

3D Feature Extractor. We employ voxelization-based 3D feature extractors as the target of our inversion attack. Based on the OpenPCDet (Team, 2020) project, we utilize pre-trained VoxelBackbone (Yan et al., 2018) and VoxelResBackbone (Lu et al., 2022), extensively used in key applications for 3D point cloud data. The VoxelBackBone structure includes four downsampling layers (i.e., $N = 4$), each preceded by two convolutional layers, while the VoxelResBackbone incorporates additional convolutional layers and skip connections.

Inversion Model Training. We train the inversion attack model on the real-world KITTI (Geiger et al., 2012) and Waymo (Sun et al., 2020) datasets. In VOC, when applying the SF loss function, only α in the hyperparameters is adjusted. In DCS, the weight on the regression loss, β , is set to 1.

Metrics. To evaluate 3D scene restoration performance, we employ various metrics. For qualitative analysis, we visualize the 3D point cloud using the KITTI viewer web tool. For quantitative analysis, we utilize point cloud similarity metrics such as Chamfer Distance (CD) (Borgefors, 1984), Hausdorff Distance (HD) (Huttenlocher et al., 1993), and F1 Score (Goutte & Gaussier, 2005). Additionally, to assess the utility of the restored data, we examine 3D object detection accuracy using pre-trained detection models.

5.2 RESTORATION PERFORMANCE

Comparison Schemes. To demonstrate the superiority of *ConcreteTizer*, we compare it with two approaches: a traditional inversion attack method and a generative model-based approach. First, we examine Point Regression (Mahendran & Vedaldi, 2015; Dosovitskiy & Brox, 2016a;b), a conventional inversion attack method. In this approach, the goal is to directly recover the channel

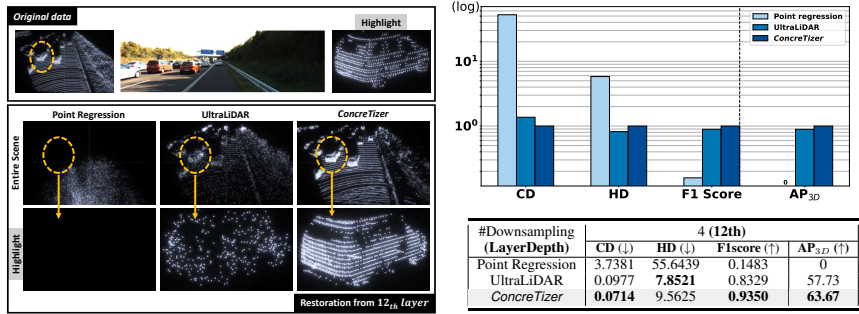


Figure 6: **Restoration result on VoxelResBackbone with KITTI dataset.** At the left, the last layer’s restoration performance for three techniques is shown. At the right, average performance across the KITTI dataset is presented. A bar graph depicts relative performance, and a table details raw values.

values. To improve the results, we additionally apply post-processing to remove points that fall outside the defined point cloud range or cluster excessively near the origin. Next, we compare *ConcreteTizer* with a generative model-based approach. Inversion attacks using generative models require conditional generation, where feature data serve as the condition. Among existing LiDAR point cloud generation models, UltraLiDAR (Xiong et al., 2023) is the only one utilizing a voxel representation similar to our feature extractor. To adapt UltraLiDAR for inversion, we modified its encoder to accept voxel features as input.

Result Analysis. Table 1 presents the point scene restoration performance at different layer depths of VoxelBackBone (Yan et al., 2018), while Figure 5 visualizes the corresponding restored point cloud scenes. It is evident that *ConcreteTizer* consistently demonstrates outstanding performance across all cases in both the KITTI and Waymo datasets.

Traditional Point Regression methods prove ineffective for inversion attacks on 3D features. In particular, many points cluster near the origin, and this phenomenon becomes more pronounced at deeper layers. This limitation stems from the failure to account for the characteristics of 3D sparse features. By leveraging conditional generation, UltraLiDAR can restore the overall scene in a coarse-grained manner, showing less performance degradation in terms of the HD metric as layer depth increases. This rough recovery can be attributed to the transformation of 3D sparse features into 2D dense features, which aligns with the 2D VQ-VAE design. Since VoI dispersion is no longer present in 2D dense features, UltraLiDAR achieves better stability. However, this conversion leads to the loss of 3D sparse characteristics, resulting in less accurate restoration of fine details. In contrast, *ConcreteTizer* effectively suppresses VoI dispersion through DCS while preserving the sparse nature of 3D features. Despite its simple design, it achieves more concrete restoration compared to the generative model-based approach. At the deepest layer, *ConcreteTizer* outperforms the generative approach by 23.4% and 12.4% on KITTI, and by 21.1% and 4.5% on Waymo in terms of CD and F1 score, respectively.

Additionally, Figure 6 presents results for VoxelResBackbone (Lu et al., 2022). When analyzing the representative results from the deepest layer, *ConcreteTizer* exhibits the best performance in CD, F1 Score, and AP_{3D}. A persistent limitation of UltraLiDAR is the lack of detailed shape in the inversion attack result. Detailed experimental results, including those for VoxelResBackbone and the Waymo dataset, are provided in the supplementary materials.

5.3 ATTACK PERFORMANCE IN THE CONTEXT OF 3D OBJECT DETECTION

To assess the effectiveness of inversion attack results in terms of privacy compromise, we measure the 3D object detection accuracy using restored point cloud scenes with pre-trained object detection models. Table 2 summarizes the benchmark results for the KITTI and Waymo datasets. Point Regression fails to perform inversion attack, producing completely unusable results. UltraLiDAR performs relatively well on KITTI but exhibited poor performance on Waymo, which has a broader range and higher scene complexity. This suggests that while generative models can restore overall scene, they struggle to capture detailed shape. In contrast, only *ConcreteTizer* demonstrates consistent performance across both datasets, achieving 75.5 to 87.0% and 62.6 to 75.7% of the detection performance compared to the original scenes in KITTI and Waymo, respectively.

Table 2: **3D object detection results with KITTI and Waymo datasets.** The reported metric for the KITTI dataset is Average Precision (AP) at hard difficulty, while for the Waymo dataset, Average Precision weighted by Heading (APH) is reported at LEVEL2 difficulty.

Detection Model	PointPillar	PVRCNN	VoxelRCNN	PointRCNN
KITTI				
Original Data	76.11	78.82	78.78	78.25
Point Regression	0	0	0	0
UltraLiDAR	58.32	56.08	59.00	54.19
<i>ConcreteTizer</i>	66.25	59.48	64.27	65.03

Detection Model	PointPillar	PVRCNN	VoxelRCNN	CenterPoint
Waymo				
Original Data	0.5604	0.6534	0.6554	0.6239
Point Regression	0	0	0	0
UltraLiDAR	0.2328	0.1602	0.2179	0.1944
<i>ConcreteTizer</i>	0.4245	0.4369	0.4100	0.4107

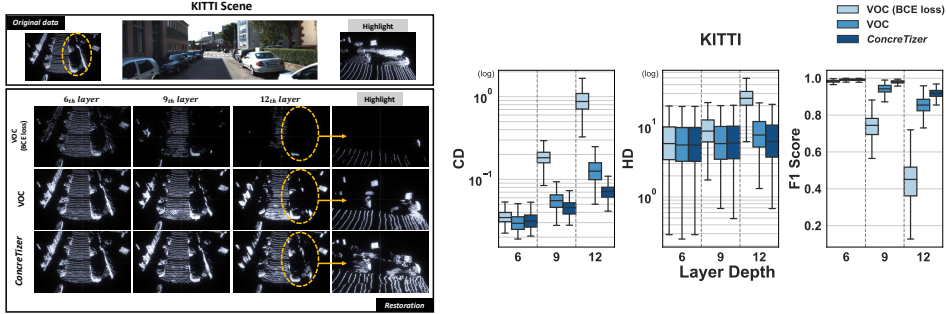


Figure 7: **Ablation study on VoxelBackbone with KITTI dataset.** At the left, the restoration performance for three cases is shown. At the right, average performance across the KITTI dataset is presented with boxplot.

5.4 ABLATION STUDY: COMPONENT-WISE ANALYSIS

To understand the performance of *ConcreteTizer*, we analyze the impact of each component. Figure 7 compares the performance of VOC (BCE loss), VOC, and *ConcreteTizer* (VOC+DCS). Firstly, VOC (BCE loss) shows that transitioning from regression to classification, which clarifies the meaning of zero-padded voxels, enables restoration of 3D sparse data (6_{th} layer result). However, BCE loss struggles with significant label imbalance as layer depth increases. Comparing VOC (BCE loss) with VOC highlights that SF loss helps alleviate the label imbalance issue. Nonetheless, in VOC, the restored points cluster in specific areas, leading to biased restoration (12_{th} layer result). Only *ConcreteTizer* successfully restores points in a distribution closely matching the original data. This success stems from DCS’s ability to effectively mitigate VoI dispersion, especially in deeper layers.

5.5 PARTITIONING POLICY IN DISPERSION-CONTROLLED SUPERVISION

We conduct experiments to identify the effective strategy for applying DCS in *ConcreteTizer*, given a specific 3D feature extractor. Restoration performance is evaluated on the KITTI dataset by varying the number of DCS instances (i.e., the number of *inversion blocks*). In each case, partitioning is applied at positions that aim to achieve an even division of the total number of layers. As shown in Figure 8, applying 10 DCS instances results in significantly worse performance than not using DCS at all (i.e., DCS 1). This is because the restoration error accumulates as it passes through multiple *inversion blocks*. The best performance is achieved with 2, 3, or 4 DCS instances, where each partitioned block contains at least one downsampling layer. This can be attributed to the additional supervision effectively suppressing VoI dispersion that occurs during the downsampling process. Therefore, to maximize the benefits of supervision, partitioning should be aligned with the downsampling layers, where VoI dispersion manifests. Qualitative results for different DCS instances and further discussion on the optimal DCS split position are provided in the supplementary materials.

5.6 TRADEOFF BETWEEN PRIVACY AND UTILITY

To analyze the trade-off between utility (3D object detection accuracy) and privacy protection (restoration error), we examine various data perturbation techniques (Wang et al., 2024b; Li et al., 2021; Wang et al., 2024a) as potential defense mechanisms against the *ConcreteTizer* inversion attack. We explored two types of perturbations: **point cloud augmentations** and **Gaussian noise addition**. For point cloud augmentations, we apply *random rotations*, *random scaling*, and *random sampling*. For Gaussian noise addition, we introduce noise at the feature data level with three region-specific configurations: *distributed noise*, which is uniformly applied across all feature data regions; *feature-centric noise*, which is applied only to VoI (regions containing information); and *empty-centric noise*, which exclusively targeted empty regions.

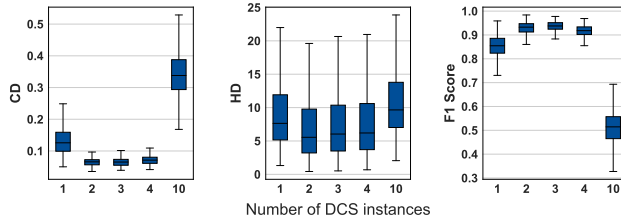


Figure 8: **Effect of the number of DCS instances.** DCS 1 is the end-to-end approach without partitioning. DCS 2, 3, and 4 use downsampling-based partitioning. DCS 10 partitions at every layer.

Table 3: **Effect of point cloud augmentation.** Measured: AP_{3D} (detection accuracy) of the SECOND model and CD (restoration error) of *ConcreteTizer*.

Rotation (°)	0	1	2	3	4	5
AP	81.77	38.38	17.08	12.10	6.10	2.78
CD	0.0776	0.1142	0.1728	0.2310	0.2848	0.3344

Scaling (%)	0	2	4	6	8	10
AP	81.77	54.12	24.09	11.47	8.88	5.26
CD	0.0776	0.1468	0.2253	0.2780	0.3179	0.3516

Sampling (%)	100	25	20	15	10	5
AP	81.77	63.35	58.32	52.71	40.31	24.59
CD	0.0776	0.1368	0.1516	0.1717	0.2034	0.2789

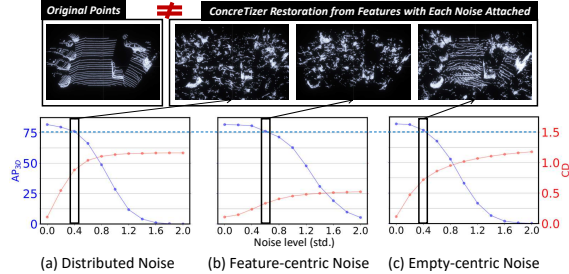


Figure 9: **Effect of Gaussian noise.** Measured: AP_{3D} (detection accuracy) of the SECOND model and CD (restoration error) of *ConcreteTizer*.

As shown in Table 3 and Figure 9, these perturbations effectively reduce the restoration capability of the attack (defense) but also degrade object detection performance (target task), highlighting the challenge of mitigating *ConcreteTizer* attacks without significantly compromising system utility. Notably, Figure 9 reveals that the sparse nature of 3D feature data causes noise to affect different regions unevenly, emphasizing the importance of considering spatial characteristics when designing future defense mechanisms. More visualization results are provided in the supplementary materials.

6 DISCUSSION: LIMITATIONS AND FUTURE DEFENSE STRATEGIES

Our inversion attack method demonstrates that 3D features are not inherently secure, as they can be exploited to restore the original data. This restored data could reveal private information, including personal identities, behavioral patterns, and location details, thereby posing a risk to the applications of voxel-based 3D vision models. Since *ConcreteTizer* assumes that the parameters of the feature extractor are known, protecting model parameters can prevent such attacks. If sharing parameters is unavoidable, defense can be achieved by sacrificing some utility (accuracy of the vision model), as shown in Section 5.6. However, in accuracy-critical environments like autonomous driving, simple defense techniques are likely to be inadequate. Future research should focus on developing defenses that mitigate attacks while minimizing the impact on utility. Additionally, for latency-sensitive systems, it is crucial that defenses do not impose significant computational overhead. Potential strategies include Differential Privacy (DP) (Abadi et al., 2016), Adversarial Training (Liu et al., 2019), and Feature Obfuscation (Zhang et al., 2022). The strengths and limitations of each technique are discussed in the supplementary material.

7 CONCLUSION

This paper presents the first comprehensive study on model inversion for 3D point cloud restoration. In the context of autonomous driving, we focus on the most dominant voxel-based feature extractors and examine the challenges arising from their interaction with 3D point cloud characteristics. Based on this, we introduce *ConcreteTizer*, a simple yet effective inversion technique tailored for restoring 3D point data from features, which incorporates Voxel Occupancy Classification and Dispersion-Controlled Supervision. Through rigorous evaluations using prominent open-source datasets such as KITTI and Waymo, along with representative 3D feature extractors, we not only demonstrate the superiority of *ConcreteTizer* but also analyze each of its components in detail for valuable insights. Our research reveals the vulnerability of 3D point cloud data to inversion attacks, emphasizing the urgent need to devise extensive defense strategies. While this work focuses on voxel-based representations, we see inversions attacks for more diverse representations of 3D data, such as point set and graph, as valuable future work.

ACKNOWLEDGMENTS

This work was supported in part by Institute of Information & communications Technology Planning & Evaluation (IITP) grant funded by the Korea government (MSIT) (No. IITP-2025-2021-0-02048 & IITP-2025-RS-2024-00418784) and in part by the National Research Foundation (NRF) of Korea grant funded by the Korea government (MSIT) (No. RS-2023-00212780).

REFERENCES

- Martin Abadi, Andy Chu, Ian Goodfellow, H Brendan McMahan, Ilya Mironov, Kunal Talwar, and Li Zhang. Deep learning with differential privacy. In *Proceedings of the 2016 ACM SIGSAC conference on computer and communications security*, pp. 308–318, 2016.
- Panos Achlioptas, Olga Diamanti, Ioannis Mitliagkas, and Leonidas Guibas. Learning representations and generative models for 3d point clouds. In *International conference on machine learning*, pp. 40–49. PMLR, 2018.
- Gunilla Borgfors. Distance transformations in arbitrary dimensions. *Computer vision, graphics, and image processing*, 27(3):321–345, 1984.
- Lucas Caccia, Herke Van Hoof, Aaron Courville, and Joelle Pineau. Deep generative modeling of lidar data. In *2019 IEEE/RSJ International Conference on Intelligent Robots and Systems (IROS)*, pp. 5034–5040. IEEE, 2019.
- Angel X Chang, Thomas Funkhouser, Leonidas Guibas, Pat Hanrahan, Qixing Huang, Zimo Li, Silvio Savarese, Manolis Savva, Shuran Song, Hao Su, et al. Shapenet: An information-rich 3d model repository. *arXiv preprint arXiv:1512.03012*, 2015.
- Yuwei Cheng and Yimin Liu. Person reidentification based on automotive radar point clouds. *IEEE Transactions on Geoscience and Remote Sensing*, 60:1–13, 2021.
- Alexey Dosovitskiy and Thomas Brox. Inverting visual representations with convolutional networks. In *Proceedings of the IEEE Conference on Computer Vision and Pattern Recognition (CVPR)*, June 2016a.
- Alexey Dosovitskiy and Thomas Brox. Generating images with perceptual similarity metrics based on deep networks. In D. Lee, M. Sugiyama, U. Luxburg, I. Guyon, and R. Garnett (eds.), *Advances in Neural Information Processing Systems*, volume 29. Curran Associates, Inc., 2016b. URL <https://proceedings.neurips.cc/paper/2016/file/371bce7dc83817b7893bcdeed13799b5-Paper.pdf>.
- Mengnan Du, Ninghao Liu, Qingquan Song, and Xia Hu. Towards explanation of dnn-based prediction with guided feature inversion. In *Proceedings of the 24th ACM SIGKDD International Conference on Knowledge Discovery & Data Mining*, pp. 1358–1367, 2018.
- Mihai Dusmanu, Johannes L Schonberger, Sudipta N Sinha, and Marc Pollefeys. Privacy-preserving image features via adversarial affine subspace embeddings. In *Proceedings of the IEEE/CVF Conference on Computer Vision and Pattern Recognition*, pp. 14267–14277, 2021.
- GDPR EU. General data protection regulation, 2016.
- Andreas Geiger, Philip Lenz, and Raquel Urtasun. Are we ready for autonomous driving? the kitti vision benchmark suite. In *2012 IEEE conference on computer vision and pattern recognition*, pp. 3354–3361. IEEE, 2012.
- Cyril Goutte and Eric Gaussier. A probabilistic interpretation of precision, recall and f-score, with implication for evaluation. In David E. Losada and Juan M. Fernández-Luna (eds.), *Advances in Information Retrieval*, pp. 345–359, Berlin, Heidelberg, 2005. Springer Berlin Heidelberg. ISBN 978-3-540-31865-1.
- Benjamin Graham and Laurens Van der Maaten. Submanifold sparse convolutional networks. *arXiv preprint arXiv:1706.01307*, 2017.
- Longhua Guo, Mianxiong Dong, Kaoru Ota, Qiang Li, Tianpeng Ye, Jun Wu, and Jianhua Li. A secure mechanism for big data collection in large scale internet of vehicle. *IEEE Internet of Things Journal*, 4(2): 601–610, 2017.
- Otkrist Gupta and Ramesh Raskar. Distributed learning of deep neural network over multiple agents. *Journal of Network and Computer Applications*, 116:1–8, 2018.

- Mengxi Hanyao, Yibo Jin, Zhuzhong Qian, Sheng Zhang, and Sanglu Lu. Edge-assisted online on-device object detection for real-time video analytics. In *IEEE INFOCOM 2021-IEEE Conference on Computer Communications*, pp. 1–10. IEEE, 2021.
- Zitian Huang, Yikuan Yu, Jiawen Xu, Feng Ni, and Xinyi Le. Pf-net: Point fractal network for 3d point cloud completion. In *Proceedings of the IEEE/CVF conference on computer vision and pattern recognition*, pp. 7662–7670, 2020.
- D.P. Huttenlocher, G.A. Klanderman, and W.J. Rucklidge. Comparing images using the hausdorff distance. *IEEE Transactions on Pattern Analysis and Machine Intelligence*, 15(9):850–863, 1993. doi: 10.1109/34.232073.
- Sunwook Hwang, Youngseok Kim, Seongwon Kim, Saewoong Bahk, and Hyung-Sin Kim. Upcycling: Semi-supervised 3d object detection without sharing raw-level unlabeled scenes. In *Proceedings of the IEEE/CVF International Conference on Computer Vision (ICCV)*, pp. 23351–23361, October 2023.
- Pileun Kim, Jingdao Chen, and Yong K Cho. Slam-driven robotic mapping and registration of 3d point clouds. *Automation in Construction*, 89:38–48, 2018.
- Thomas N Kipf and Max Welling. Semi-supervised classification with graph convolutional networks. *arXiv preprint arXiv:1609.02907*, 2016.
- Alex H Lang, Sourabh Vora, Holger Caesar, Lubing Zhou, Jiong Yang, and Oscar Beijbom. Pointpillars: Fast encoders for object detection from point clouds. In *Proceedings of the IEEE/CVF conference on computer vision and pattern recognition*, pp. 12697–12705, 2019.
- Xinke Li, Zhirui Chen, Yue Zhao, Zekun Tong, Yabang Zhao, Andrew Lim, and Joey Tianyi Zhou. Pointba: Towards backdoor attacks in 3d point cloud. In *Proceedings of the IEEE/CVF international conference on computer vision*, pp. 16492–16501, 2021.
- Tsung-Yi Lin, Priya Goyal, Ross Girshick, Kaiming He, and Piotr Dollar. Focal loss for dense object detection. In *Proceedings of the IEEE International Conference on Computer Vision (ICCV)*, Oct 2017.
- Baoyuan Liu, Min Wang, Hassan Foroosh, Marshall Tappen, and Marianna Pensky. Sparse convolutional neural networks. In *Proceedings of the IEEE conference on computer vision and pattern recognition*, pp. 806–814, 2015.
- Sicong Liu, Junzhao Du, Anshumali Shrivastava, and Lin Zhong. Privacy adversarial network: representation learning for mobile data privacy. *Proceedings of the ACM on Interactive, Mobile, Wearable and Ubiquitous Technologies*, 3(4):1–18, 2019.
- Yuhui Lu, Zhongxi Chen, and Mingbo Zhao. 3d objective detection for autonomous driving based on two-stage approach. In *2022 IEEE International Symposium on Product Compliance Engineering-Asia (ISPCE-ASIA)*, pp. 1–5. IEEE, 2022.
- Shitong Luo and Wei Hu. Diffusion probabilistic models for 3d point cloud generation. In *Proceedings of the IEEE/CVF Conference on Computer Vision and Pattern Recognition*, pp. 2837–2845, 2021.
- Aravindh Mahendran and Andrea Vedaldi. Understanding deep image representations by inverting them. In *Proceedings of the IEEE conference on computer vision and pattern recognition*, pp. 5188–5196, 2015.
- Priyanka Mandikal and Venkatesh Babu Radhakrishnan. Dense 3d point cloud reconstruction using a deep pyramid network. In *2019 IEEE Winter Conference on Applications of Computer Vision (WACV)*, pp. 1052–1060. IEEE, 2019.
- Priyanka Mandikal, KL Navaneet, Mayank Agarwal, and R Venkatesh Babu. 3d-lmnet: Latent embedding matching for accurate and diverse 3d point cloud reconstruction from a single image. *arXiv preprint arXiv:1807.07796*, 2018.
- Luke Melas-Kyriazi, Christian Rupprecht, and Andrea Vedaldi. Pc2: Projection-conditioned point cloud diffusion for single-image 3d reconstruction. In *Proceedings of the IEEE/CVF Conference on Computer Vision and Pattern Recognition*, pp. 12923–12932, 2023.
- Trix Mulder and Nynke E Vellinga. Exploring data protection challenges of automated driving. *Computer Law & Security Review*, 40:105530, 2021.
- Tony Ng, Hyo Jin Kim, Vincent T Lee, Daniel DeTone, Tsun-Yi Yang, Tianwei Shen, Eddy Ilg, Vassileios Balntas, Krystian Mikołajczyk, and Chris Sweeney. Ninjadesc: content-concealing visual descriptors via adversarial learning. In *Proceedings of the IEEE/CVF Conference on Computer Vision and Pattern Recognition*, pp. 12797–12807, 2022.

- Keondo Park, You Rim Choi, Inhoe Lee, and Hyung-Sin Kim. Pointsplit: Towards on-device 3d object detection with heterogeneous low-power accelerators. In *Proceedings of the 22nd International Conference on Information Processing in Sensor Networks*, pp. 67–81, 2023.
- Francesco Pittaluga, Sanjeev J Koppal, Sing Bing Kang, and Sudipta N Sinha. Revealing scenes by inverting structure from motion reconstructions. In *Proceedings of the IEEE/CVF Conference on Computer Vision and Pattern Recognition*, pp. 145–154, 2019.
- Charles Ruizhongtai Qi, Li Yi, Hao Su, and Leonidas J Guibas. Pointnet++: Deep hierarchical feature learning on point sets in a metric space. *Advances in neural information processing systems*, 30, 2017.
- Shaoshuai Shi, Xiaogang Wang, and Hongsheng Li. Pointcnn: 3d object proposal generation and detection from point cloud. In *Proceedings of the IEEE/CVF conference on computer vision and pattern recognition*, pp. 770–779, 2019.
- Shaoshuai Shi, Chaoxu Guo, Li Jiang, Zhe Wang, Jianping Shi, Xiaogang Wang, and Hongsheng Li. Pv-rcnn: Point-voxel feature set abstraction for 3d object detection. In *Proceedings of the IEEE/CVF conference on computer vision and pattern recognition*, pp. 10529–10538, 2020.
- Weijing Shi and Raj Rajkumar. Point-gnn: Graph neural network for 3d object detection in a point cloud. In *Proceedings of the IEEE/CVF conference on computer vision and pattern recognition*, pp. 1711–1719, 2020.
- Abhishek Singh, Praneeth Vepakomma, Otkrist Gupta, and Ramesh Raskar. Detailed comparison of communication efficiency of split learning and federated learning. *arXiv preprint arXiv:1909.09145*, 2019a.
- Akash Deep Singh, Sandeep Singh Sandha, Luis Garcia, and Mani Srivastava. Radhar: Human activity recognition from point clouds generated through a millimeter-wave radar. In *Proceedings of the 3rd ACM Workshop on Millimeter-wave Networks and Sensing Systems*, pp. 51–56, 2019b.
- Zhenbo Song, Wayne Chen, Dylan Campbell, and Hongdong Li. Deep novel view synthesis from colored 3d point clouds. In *Computer Vision—ECCV 2020: 16th European Conference, Glasgow, UK, August 23–28, 2020, Proceedings, Part XXIV 16*, pp. 1–17. Springer, 2020.
- Bernd Carsten Stahl and David Wright. Ethics and privacy in ai and big data: Implementing responsible research and innovation. *IEEE Security & Privacy*, 16(3):26–33, 2018.
- Pei Sun, Henrik Kretschmar, Xerxes Dotiwalla, Aurelien Chouard, Vijaysai Patnaik, Paul Tsui, James Guo, Yin Zhou, Yuning Chai, Benjamin Caine, et al. Scalability in perception for autonomous driving: Waymo open dataset. In *Proceedings of the IEEE/CVF conference on computer vision and pattern recognition*, pp. 2446–2454, 2020.
- Pei Sun, Mingxing Tan, Weiyue Wang, Chenxi Liu, Fei Xia, Zhaoqi Leng, and Dragomir Anguelov. Swformer: Sparse window transformer for 3d object detection in point clouds. In *European Conference on Computer Vision*, pp. 426–442. Springer, 2022.
- OpenPCDet Development Team. Openpcdet: An open-source toolbox for 3d object detection from point clouds. <https://github.com/open-mmlab/OpenPCDet>, 2020.
- Hugues Thomas, Charles R Qi, Jean-Emmanuel Deschaud, Beatriz Marcotegui, François Goulette, and Leonidas J Guibas. Kpconv: Flexible and deformable convolution for point clouds. In *Proceedings of the IEEE/CVF international conference on computer vision*, pp. 6411–6420, 2019.
- Diego Valsesia, Giulia Fracastoro, and Enrico Magli. Learning localized generative models for 3d point clouds via graph convolution. In *International conference on learning representations*, 2018.
- Praneeth Vepakomma, Otkrist Gupta, Tristan Swedish, and Ramesh Raskar. Split learning for health: Distributed deep learning without sharing raw patient data. *arXiv preprint arXiv:1812.00564*, 2018.
- Tsun-Hsuan Wang, Sivabalan Manivasagam, Ming Liang, Bin Yang, Wenyan Zeng, and Raquel Urtasun. V2vnet: Vehicle-to-vehicle communication for joint perception and prediction. In *Computer Vision—ECCV 2020: 16th European Conference, Glasgow, UK, August 23–28, 2020, Proceedings, Part II 16*, pp. 605–621. Springer, 2020.
- Xianlong Wang, Minghui Li, Wei Liu, Hangtao Zhang, Shengshan Hu, Yechao Zhang, Ziqi Zhou, and Hai Jin. Unlearnable 3d point clouds: Class-wise transformation is all you need. In *In Advances in Neural Information Processing Systems (NeurIPS), 2024*, 2024a.
- Xianlong Wang, Minghui Li, Peng Xu, Wei Liu, Leo Yu Zhang, Shengshan Hu, and Yanjun Zhang. Pointapa: Towards availability poisoning attacks in 3d point clouds. In *European Symposium on Research in Computer Security*, pp. 125–145. Springer, 2024b.

- Xin Wen, Tianyang Li, Zhizhong Han, and Yu-Shen Liu. Point cloud completion by skip-attention network with hierarchical folding. In *Proceedings of the IEEE/CVF conference on computer vision and pattern recognition*, pp. 1939–1948, 2020.
- Wenxuan Wu, Zhongang Qi, and Li Fuxin. Pointconv: Deep convolutional networks on 3d point clouds. In *Proceedings of the IEEE/CVF Conference on computer vision and pattern recognition*, pp. 9621–9630, 2019.
- Zhu Xiao, Jinmei Shu, Hongbo Jiang, Geyong Min, Hongyang Chen, and Zhu Han. Perception task offloading with collaborative computation for autonomous driving. *IEEE Journal on Selected Areas in Communications*, 41(2):457–473, 2022.
- Yuwen Xiong, Wei-Chiu Ma, Jingkang Wang, and Raquel Urtasun. Learning compact representations for lidar completion and generation. In *Proceedings of the IEEE/CVF Conference on Computer Vision and Pattern Recognition*, pp. 1074–1083, 2023.
- Runsheng Xu, Hao Xiang, Zhengzhong Tu, Xin Xia, Ming-Hsuan Yang, and Jiaqi Ma. V2x-vit: Vehicle-to-everything cooperative perception with vision transformer. In *European conference on computer vision*, pp. 107–124. Springer, 2022.
- Hanyu Xue, Bo Liu, Ming Ding, Tianqing Zhu, Dayong Ye, Li Song, and Wanlei Zhou. Dp-image: Differential privacy for image data in feature space, 2023.
- Yan Yan, Yuxing Mao, and Bo Li. Second: Sparsely embedded convolutional detection. *Sensors*, 18(10):3337, 2018.
- Guandao Yang, Xun Huang, Zekun Hao, Ming-Yu Liu, Serge Belongie, and Bharath Hariharan. Pointflow: 3d point cloud generation with continuous normalizing flows. In *Proceedings of the IEEE/CVF international conference on computer vision*, pp. 4541–4550, 2019a.
- Ziqi Yang, Jiyi Zhang, Ee-Chien Chang, and Zhenkai Liang. Neural network inversion in adversarial setting via background knowledge alignment. In *Proceedings of the 2019 ACM SIGSAC Conference on Computer and Communications Security*, pp. 225–240, 2019b.
- Tianwei Yin, Xingyi Zhou, and Philipp Krahenbuhl. Center-based 3d object detection and tracking. In *Proceedings of the IEEE/CVF conference on computer vision and pattern recognition*, pp. 11784–11793, 2021.
- Haibao Yu, Yizhen Luo, Mao Shu, Yiyi Huo, Zebang Yang, Yifeng Shi, Zhenglong Guo, Hanyu Li, Xing Hu, Jirui Yuan, et al. Dair-v2x: A large-scale dataset for vehicle-infrastructure cooperative 3d object detection. In *Proceedings of the IEEE/CVF Conference on Computer Vision and Pattern Recognition*, pp. 21361–21370, 2022.
- Xumin Yu, Yongming Rao, Ziyi Wang, Zuyan Liu, Jiwen Lu, and Jie Zhou. PointR: Diverse point cloud completion with geometry-aware transformers. In *Proceedings of the IEEE/CVF international conference on computer vision*, pp. 12498–12507, 2021.
- Jiang Zhang, Lillian Clark, Matthew Clark, Konstantinos Psounis, and Peter Kairouz. Privacy-utility trades in crowdsourced signal map obfuscation. *Computer Networks*, 215:109187, 2022.
- Yuheng Zhang, Ruoxi Jia, Hengzhi Pei, Wenxiao Wang, Bo Li, and Dawn Song. The secret revealer: Generative model-inversion attacks against deep neural networks. In *Proceedings of the IEEE/CVF conference on computer vision and pattern recognition*, pp. 253–261, 2020.
- Ziyu Zhang, Feipeng Da, and Yi Yu. Data-free point cloud network for 3d face recognition. *arXiv preprint arXiv:1911.04731*, 2019.
- Xuejun Zhao, Wencan Zhang, Xiaokui Xiao, and Brian Lim. Exploiting explanations for model inversion attacks. In *Proceedings of the IEEE/CVF International Conference on Computer Vision (ICCV)*, pp. 682–692, October 2021.
- Yin Zhou and Oncel Tuzel. Voxelnet: End-to-end learning for point cloud based 3d object detection. In *Proceedings of the IEEE conference on computer vision and pattern recognition*, pp. 4490–4499, 2018.
- Yufan Zhou, Haiwei Dong, and Abdulmotaleb El Saddik. Learning to estimate 3d human pose from point cloud. *IEEE Sensors Journal*, 20(20):12334–12342, 2020.
- Vlas Zyrianov, Xiyue Zhu, and Shenlong Wang. Learning to generate realistic lidar point clouds. In *European Conference on Computer Vision*, pp. 17–35. Springer, 2022.