Sphere2Vec: SELF-SUPERVISED LOCATION REPRESENTATION LEARNING ON SPHERICAL SURFACES

Anonymous authors
Paper under double-blind review

ABSTRACT

Location encoding is valuable for a multitude of tasks where both the absolute positions and local contexts (image, text and other types of metadata) of spatial objects are needed for accurate predictions. However, most existing approaches do not leverage unlabeled data, which is crucial for use cases with limited labels. Furthermore, the availability of large-scale real-world GPS coordinate data demand representation and prediction at global scales. However, existing location encoding models assume that the input coordinates are in Euclidean space, which can lead to modeling errors due to distortions introduced when mapping coordinates from other manifolds (e.g., spherical surfaces) to Euclidean space. We introduce *Sphere2Vec*, a location encoder, which can directly encode spherical coordinates while preserving spherical distances. *Sphere2Vec* is trained with a self-supervised learning framework which pre-trains deep location representations from unlabeled geo-tagged images with contrastive losses, and then fine-tunes to perform supervised geographic object classification tasks. *Sphere2Vec* achieves the performances of state-of-the-art results on various image classification tasks ranging from species, Point of Interest (POI) facade, to remote sensing. The self-supervised pretraining significantly improves the performance of *Sphere2Vec* especially when the labeled data is limited.

1 INTRODUCTION

Spatial information has become an important component to many machine learning tasks that address the environmental, economic, and societal needs for sustainable development. Just to name a few, these tasks include geo-aware species fine-grained recognition (Chu et al., 2019; Mac Aodha et al., 2019), Point of Interest (POI) facade image classification (Chu et al., 2019; Yan et al., 2018), remote sensing image classification (Christie et al., 2018; Ayush et al., 2020), poverty prediction (Jean et al., 2016; 2019), point cloud classification and semantic segmentation (Qi et al., 2017a;b), traffic forecasting (Li et al., 2018; Cai et al., 2020), and geographic question answering (Mai et al., 2019; 2020a). Developing a *general* model for vector space representations of any point in space, termed a *location encoder*, would pave the way for many future applications that improves our well-being. Such a location encoder can operate on a 2D space or on other manifolds; of particular interest is the spherical surface of the Earth.

Here we use geo-aware image classification shown in Figure 1 and 2 as an example. During training we assume a dataset $D = \{(I_i, \mathbf{x}_i, y_i)|i = 1, ..., N\}$, where I_i is an image, $y_i \in 1, ..., C$ is the corresponding class label, $\mathbf{x}_i$ represents the location (longitude and latitude) and optionally the time the image was taken[1]. The image information is often processed by an state-of-the-art image classification model (e.g., InceptionV3) to predict the class labels as shown in Figure 1. Although the image itself is the most critical for image classification, sometimes it can be insufficient – the image of two distinct classes may look very similar both for the central object and its surrounding environment. For example, Figure 2a and 2f shows example images of two different fox species: Arctic fox (Vulpes lagopus) and bat-eard fox (Otocyon megalotis), for which the image model can be confused due to the high visual similarity of the two species. Fortunately, the geo-location information of an image may provide clue to their real classes. Figure 2b, 2g show that these two species have distinct spatial distribution patterns, and the image locations provide complementary information to the images. This

[1] In this study we focus on the location information and leave the time aspect of modeling to future.

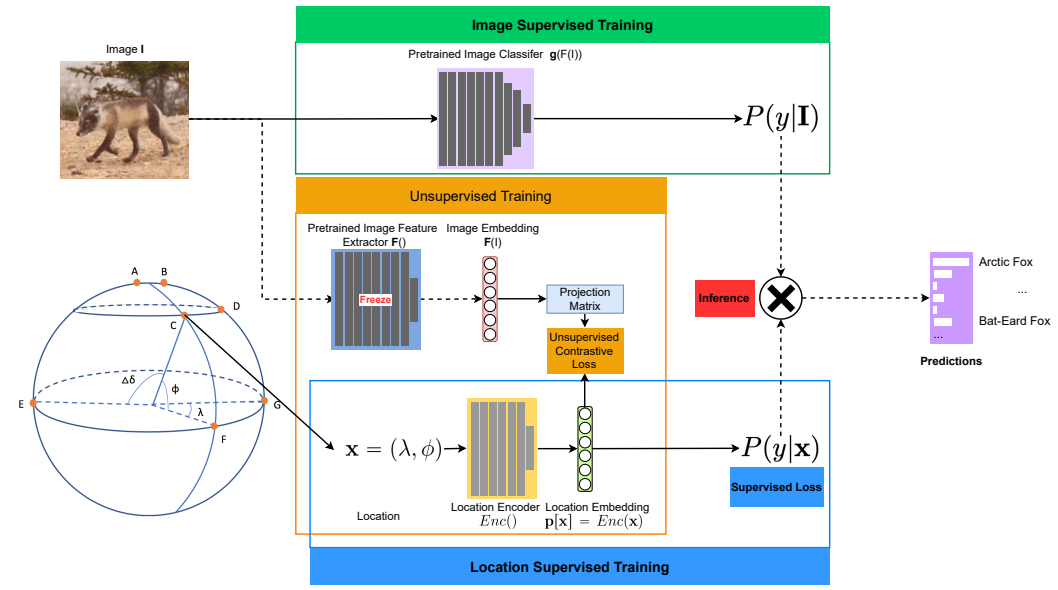

Figure 1: Applying *Sphere2Vec* to geo-aware image classification. The supervised image classification module (green) is a InceptionV3 network similar to that of Mac Aodha et al. (2019); the supervised location classification module (blue) can be *Sphere2Vec* or any other inductive location encoders (Chu et al., 2019; Mac Aodha et al., 2019; Mai et al., 2020b); the self-supervised training stage (orange) pre-trains the location encoder based on unlabeled image data. The dotted lines indicates that there is no back-propergation through these lines.

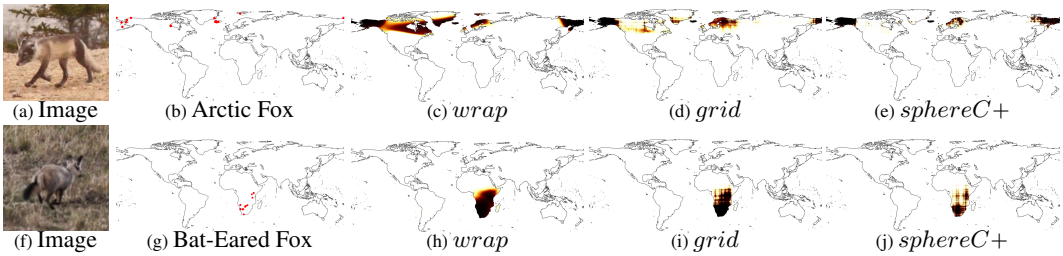

Figure 2: Applying location encoders to differentiate two visually similar species: Arctic fox and bat-eared fox. (a) and (f) are their example images which look very similar. (b) and (g) show their distinct patterns in image locations. (c)-(e): The predicted distributions of Vulpes lagopus from different location based models (without images as input). (h)-(j): The predicted distributions of Otocyon megalotis. While $wrap*$ (Mac Aodha et al., 2019) produces a over-generalized species distribution, $sphereC+$ (our model) produces a more compact and fine-grain distribution on the polar region and in data parse areas such as Africa (See Figure 2g-2j). $grid$ (Mai et al., 2020b) is between the two. For more examples, please see Figure 8.

insight motivates the development of hybrid classification models, which take both the images and their locations as input (Mac Aodha et al., 2019; Mai et al., 2020b).

Despite of its effectiveness, there is an issue of representing points in non-Euclidean spaces. The demand on representation and prediction learning at a global scale grows dramatically due to emerging global scale issues, such as the transition path of the latest pandemic (Chinazzi et al., 2020), long lasting issue for malaria (Caminade et al., 2014), under threaten global biodiversity(Di Marco et al., 2019; Ceballos et al., 2020), and numerous ecosystem and social system responses for climate change (Hansen & Cramer, 2015). However, when applying the state-of-the-art 2D space location encoders (Gao et al., 2019; Chu et al., 2019; Mac Aodha et al., 2019; Mai et al., 2020b; Zhong et al., 2020) to large-scale real-world GPS coordinate datasets such as species images taken all over the world, a **map projection distortion problem** (Williamson & Browning, 1973) emerges. These 2D location encoders are designed for preserving distance in 2D (or 3D) Euclidean space, while GPS coordinates are in fact on a spherical manifold, e.g., point $\mathbf{x} = (\lambda, \phi)$ on a sphere with longitude $\lambda \in [-\pi, \pi)$ and latitude $\phi \in [-\pi/2, -\pi/2]$ (See Figure 1). Directly applying these 2D location encoders on spherical coordinates will yield a large distortion in the polar regions. Note that *map projection distortion is unavoidable when projecting spherical coordinates into 2D space.* This emphasizes the importance of *calculating on a round planet* (Chrisman, 2017). See Appendix 9.1 for more discussion.

From a modeling perspective another key challenge is how to design the self-supervised training objective that effectively transfers the attribute information (e.g., image features) at different locations into a location encoder. This is very important in practice since collecting and labeling geo-tagged images is particularly costly as annotations often require domain expertise. However, most existing location encoding approaches (Chu et al., 2019; Mac Aodha et al., 2019; Mai et al., 2020b) are developed and trained in a supervised learning framework while massive unlabeled geographic data cannot be used. Secondly, while Ayush et al. (2020) proposed a geographic self-supervised learning framework, they mainly focus on training image encoders by using co-located image pairs taken from different times as positive pairs for self-supervised learning while the usage of geo-location information is limited to data augmentation in the pre-training stage. In contrast, in this work, we focus on training location encoders in a self-supervised manner so that geo-location information is explicitly use as part of the model input.

In this work, we propose *Sphere2Vec* as shown in Figure 1, which directly encodes point coordinates on a spherical surface while avoiding the map projection distortion. The multi-scale encoding method utilizes Double Fourier Sphere basis ($O(S^2)$ terms) or a subset ($O(S)$ terms) of it while still being able to correctly measure the spherical distance. Furthermore, we develop a self-supervised learning framework which pre-trains deep location representations from unlabeled geo-tagged images by predicting image features or image identities base on their geo locations. We compare several self-supervised learning objectives including Mean Square Error loss (MSE), contrastive binary classification loss (BI), and contrastive multi-classification loss (MC). The pre-trained *Sphere2Vec* model can be fine-tuned (with an additional output layer) to perform supervised geographic objects classification tasks. We demonstrate the effectiveness of *Sphere2Vec* on geo-aware image classification tasks including fine-grain species recognition (Chu et al., 2019; Mac Aodha et al., 2019; Mai et al., 2020b), POI fascade image classification (Tang et al., 2015; Mac Aodha et al., 2019), and remote sensing image recognition (Christie et al., 2018; Ayush et al., 2020).

In summary, the contributions of our work are:

1. We develop a unified view of distant reserving location encoding methods on spheres based on Double Fourier Sphere (DFS) (Merilees, 1973; Orszag, 1974).
2. We propose an effective pre-training strategy for location encoders from unlabeled geo-tagged images by predicting image features and image identities base on their geo locations.
3. *Sphere2Vec* improves the performances of state-of-the-art results on four species recognition datasets (BirdSnap, NABirds, iNat2017, iNat2018), one POI fascade image classification dataset (YFCC), and one remote sensing image classification dataset (fMoW). It also demonstrate significant advantage in few shot learning settings.

2 Problem Formulation

Following previous work (Mai et al., 2020b), *Euclidean location encoding* can be formulated as follows. Given a set of points (e.g., POI) $\mathcal{P} = \{p_i\}$ in L-D space ($L = 2, 3$), we define a function $e_{\mathcal{P},\theta}(\mathbf{x}) : \mathbb{R}^L \rightarrow \mathbb{R}^d$ ($L \ll d$), which is parameterized by θ and maps any coordinate $\mathbf{x}$ in space to a vector representation of d dimension. Each point (e.g., a restaurant) $p_i = (\mathbf{x}_i, \mathbf{v}_i)$ is associated with a location $\mathbf{x}_i$ and attributes $\mathbf{v}_i$ (i.e., POI features such as types, names, capacity, images, etc.). The function $e_{\mathcal{P},\theta}(\mathbf{x})$ encodes the information about Point $\mathbf{x}$ which is useful for certain tasks such as predicting a label $\mathbf{y}$. Attributes and coordinates of points can be seen as analogies to words and word positions in commonly used word embedding models.

Similarly, we can formulate *spherical location encoding* as follows. Given a set of points $\mathcal{P} = \{p_i\}$ on the surface of a sphere $\mathbb{S}^2$, e.g., species occurrences all over the world, where $p_i = (\mathbf{x}_i, \mathbf{v}_i)$ and $\mathbf{x}_i = (\lambda_i, \phi_i) \in \mathbb{S}^2$ indicates a point with longitude $\lambda_i \in [-\pi, \pi)$ and latitude $\phi_i \in [-\pi/2, \pi/2]$. Define a function $e_{\mathcal{P},\theta}(\mathbf{x}) : \mathbb{S}^2 \rightarrow \mathbb{R}^d$, which is parameterized by θ and maps any coordinate $\mathbf{x}$ in a spherical surface $\mathbb{S}^2$ to a vector representation of d dimension. See Appendix 9.1 for more discussions about the map projection distortion problem.

3 Method

The *geo-aware image classification task* (Chu et al., 2019; Mac Aodha et al., 2019) can be formulated as follows. Given an image $\mathbf{I}$ taken from location/point $\mathbf{x}$, we estimate which category y it belongs

to by $P(y|\mathbf{I}, \mathbf{x})$. If we assume $\mathbf{I}$ and $\mathbf{x}$ are conditionally independent given y, then based on Bayes' theorem, we have $P(y|\mathbf{I}, \mathbf{x}) \propto P(y|\mathbf{x})P(y|\mathbf{I})$ (See Mac Aodha et al. (2019)). $P(y|\mathbf{I})$ can be given by any state-of-the-art image classifier such as Inception V3 (Szegedy et al., 2016) for the species recognition task or MoCo-V2+TP (Ayush et al., 2020) for the RS image classification task. Figure 1 illustrates the whole training and inference process by using species recognition as the example task. $P(y|\mathbf{I})$ and $P(y|\mathbf{x})$ are given by the image encoder (the green box) and location encoder (the blue box) respectively and are multiplied together for final prediction. In this work, we focus on estimating the geographic prior distribution of class y over the spherical surface $P(y|\mathbf{x}) \propto \sigma(e(\mathbf{x})\mathbf{T}_{:,y})$ where $\sigma(\dot{})$ is a sigmoid activation function. $\mathbf{T} \in \mathbb{R}^{d \times c}$ is a class embedding matrix where the y_{th} column $\mathbf{T}_{:,y} \in \mathbb{R}^d$ indicates the class embedding for class y.

In the following we introduce the two main contributions of our work – location encoding on spherical surfaces (the blue box in Figure 1), and a self-supervised training framework for location representation model (the orange box in Figure 1). In Section 3.1, we will discuss the design of spherical distance-kept location encoder $e(\mathbf{x})$, *Sphere2Vec*. We developed a unified view of distance-reserving encoding on spheres based on Double Fourier Sphere (DFS) (Merilees, 1973; Orszag, 1974). In Section 3.2 we discuss training strategies for *Sphere2Vec* including self-supervised pre-training given unlabeled images, and supervised fine tuning. We use $e_{\mathcal{P},\theta}(\mathbf{x})$ to indicate the spherical location encoding neural network with parameters θ, and will refer it by $e(\mathbf{x})$ for simplicity.

3.1 *Sphere2Vec* ENCODER

We want to find a function $G^{(sphere)}(\mathbf{x})$ which does a one-to-one mapping from each point $\mathbf{x}_i = (\lambda_i, \phi_i) \in \mathbb{S}^2$ to a multi-scale representation with S as the total number of scales such that it satisfies the following requirement:

$$\langle G^{(sphere)}(\mathbf{x}_1), G^{(sphere)}(\mathbf{x}_2) \rangle = f(\Delta D), \forall \mathbf{x}_1, \mathbf{x}_2 \in \mathbb{S}^2, \tag{1}$$

where $\Delta D \in [0, \pi R]$ is the spherical surface distance between $\mathbf{x}_1, \mathbf{x}_2$, R is the radius of this sphere, and $f(x)$ is a strictly monotonically decreasing function for $x \in [0, \pi R]$. In other words, we expect to find a function $G^{(sphere)}(\mathbf{x})$ such that the resulting multi-scale representation of $\mathbf{x}$ preserves the spherical surface distance.

Similar to the case for Euclidean space (Mai et al., 2020b), any point $\mathbf{x} = (\lambda, \phi) \in \mathbb{S}^2$ with longitude $\lambda \in [-\pi, \pi)$ and latitude $\phi \in [-\frac{\pi}{2}, \frac{\pi}{2}]$, can be explicitly encoded in a multi-scale fashion in the form of $e^{(x)}(\mathbf{x}) = \mathbf{NN}_{ffn}(G^{(*)}(\mathbf{x}))$ where $\mathbf{NN}_{ffn}()$ is a learnable multi-layer perceptron with h hidden layers and k neurons per layer. $G^{(*)}(\mathbf{x})$ is a concatenation of multi-scale spherical spatial features of S levels. $(*)$ indicates different types of spherical location encoders. In the following, we call $e^{(x)}(\mathbf{x})$ *location encoder* and its component $G^{(*)}(\mathbf{x})$ *position encoder*. Let r_{min}, r_{max} be the minimum and maximum scaling factor, and $g = \frac{r_{max}}{r_{min}}$.[2]

sphereDFS Double Fourier Sphere (DFS) (Merilees, 1973; Orszag, 1974) is a simple yet successful pseudospectral method, which is computationally efficient and have been applied to analysis of large scale phenomenons such as weather (Sun et al., 2014) and blackholes (Bartnik & Norton, 2000). Our first intuition is to use the base functions of DFS to help decompose $\mathbf{x} = (\lambda, \phi)$ into a high dimensional vector:

$$\begin{aligned} G^{(sphereDFS)}(\mathbf{x}) = & \bigcup_{n=0}^{S-1} [\sin \phi_n, \cos \phi_n] \cup \bigcup_{m=0}^{S-1} [\sin \lambda_m, \cos \lambda_m] \cup \\ & \bigcup_{n=0}^{S-1} \bigcup_{m=0}^{S-1} [\cos \phi_n \cos \lambda_m, \cos \phi_n \sin \lambda_m, \sin \phi_n \cos \lambda_m, \sin \phi_n \sin \lambda_m]. \end{aligned} \tag{2}$$

where $\forall s = 0, 1, ..., S-1$, we define $\lambda_s = \frac{\lambda}{f_s}$, $\phi_s = \frac{\phi}{f_s}$, $f_s = r_{min} \cdot g^{s/(S-1)}$. $\cup$ means vector concatenation and $\bigcup_{s=0}^{S-1}$ indicates vector concatenation through different scales. It basically lets all the scales of ϕ terms interact with all the scales of λ terms in the encoder. This would introduce a position encoder whose output has $O(S^2)$ dimensions and increase the memory burden in training and hurts generalization (Figure 3a).

[2] In practice we fix $r_{max} = 1$ meaning no scaling of λ, ϕ.

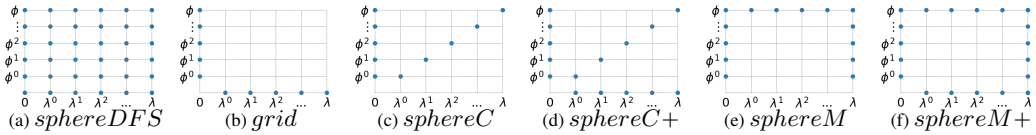

(a) $sphereDFS$ (b) $grid$ (c) $sphereC$ (d) $sphereC+$ (e) $sphereM$ (f) $sphereM+$

Figure 3: Spectral representations of different encoders. Each point (λ^m, ϕ^n) represent an interaction terms of trigonometric functions in the encoder. Points on the axis correspond to single terms with no interactions.

An encoder might achieve better result by only using a subset of these terms. In comparison, the state of art encoder such as $grid$ and $wrap$ (Mac Aodha et al., 2019) define: [3]

$$G^{(grid)}(\mathbf{x}) = \bigcup_{s=0}^{S-1} [\sin \phi_s, \cos \phi_s, \sin \lambda_s, \cos \lambda_s]. \tag{3}$$

We can see that $grid$ employs a subset of terms from $sphereDFS$ (Figure 3b) and performs poorly at a global scale due to its inability to preserve spherical distances (See Appendix 9.3 for proof).

We explore different subsets of DFS terms while achieving two goals: 1) efficient representation with $O(S)$ dimensions 2) preserving distance measures on spheres. See Appendix 9.2 for the detail definition of $sphereC$, $sphereC+$, $sphereM$, $sphereM+$, and Figure 3 for a unified view. We hypothesize that encoding these terms in the multi-scale representation would make the training of the encoder easier and the order of output dimension is still $O(S)$.

In location encoding, the uniqueness of encoding (no two points on sphere having the same position encoding) is very important, $G^{(*)}(\mathbf{x})$ in the five proposed methods are one-to-one mapping.

Theorem 1. $\forall * \in \{sphereC, sphereC+, sphereM, sphereM+, sphereDFS\}$, $G^{(*)}(\mathbf{x})$ *is an injective function. See the proof in Appendix 9.5.*

3.2 TRAINING *Sphere2Vec*

Self-Supervized Pretraining (the yellow box in Figure 1). We consider two contrastive objectives. The first is a binary classification loss, or so called *noise contrastive estimation* (Gutmann & Hyvärinen, 2010), which avoids calculation of the partition function and has been successfully used in word embeddings (Mikolov et al., 2013) and language modeling (Mnih & Teh, 2012):

$$\mathcal{L}_{\mathrm{BI}}(\mathcal{P}, \mathcal{N}) = -\mathbb{E}_{(\mathbf{a},\mathbf{b})\sim\mathcal{P}}[\log \sigma(s(\mathbf{a}, \mathbf{b}))] - \mathbb{E}_{(\mathbf{a},\mathbf{b}^-)\sim\mathcal{N}}[\log(1 - \sigma(s(\mathbf{a}, \mathbf{b}^-)))] \tag{4}$$

where BI stands for "binary", $\mathcal{P}$ is a set of positive pairs (denoted as $(\mathbf{a}, \mathbf{b})$), $\mathcal{N}$ is a set of negative pairs (denoted as $(\mathbf{a}, \mathbf{b}^-)$), $s(\cdot, \cdot)$ is a similarity function that assigns higher values when the inputs are more similar (such as $cosine()$), and $\sigma(v) = e^v/(1 + e^v)$ is the sigmoid function.

The second objective function is the multi-class classification loss with temperature, which has been successfully used in unsupervised visual representation learning (He et al., 2020) and sentence embeddings (Gao et al., 2021):

$$\mathcal{L}_{\mathrm{MC}}(\mathcal{P}, \mathcal{N}, \tau) = \mathbb{E}_{(\mathbf{a},\mathbf{b})\sim\mathcal{P}} \left[\frac{\exp(s(\mathbf{a}, \mathbf{b})/\tau)}{\exp(s(\mathbf{a}, \mathbf{b})/\tau) + \sum_{\mathbf{b}^- \in \mathcal{N}(\mathbf{b}|\mathbf{a})} \exp(s(\mathbf{a}, \mathbf{b}^-)/\tau)} \right] \tag{5}$$

where MC stands for "multi-class", $\mathcal{N}(\mathbf{b}|\mathbf{a})$ obtains a negative pair with first entry being $\mathbf{a}$; $\mathcal{P}$ and $s(\cdot, \cdot)$ are defined as earlier. The temperature scaling parameter τ determines how soft the softmax is (Hinton et al., 2015). In practice it help with the trade off between top ranked classes (precision) versus reset of the classes (recall).

In order to learn useful representations, we need to choose appropriate distributions for positive pairs $\mathcal{P}$ and negative pairs $\mathcal{N}$. During the location encoder pretraining stage we use a geo-tagged but unlabeled image set $\mathbb{X}^{unlabeled}$, each image is represented by a embedding generated from a pretrained image extract extractor $\mathbb{F}$[4] such as InceptionV3 or MoCo-V2+TP (Ayush et al., 2020).

Given an unlabeled image $(\mathbf{x}, \mathbf{I}) \in \mathbb{X}^{unlabeled}$, we use the following positive and negative instances:

[3] As a multi-scale encoder, $grid$ degenerates to $wrap$ when the number of scales $S = 1$.

[4] $\mathbb{F}$ should not see the current image labels during pretraining stage.

- **Geo-tagged positive** $\mathcal{P}^x = \{(e(\mathbf{x}), \mathbf{W}\mathbb{F}(\mathbf{I}))\}$ where $\mathbf{W}$ is a linear projection layer.
- **In-batch negatives** $\mathcal{N}^b = \{(e(\mathbf{x}), \mathbf{W}\mathbb{F}(\mathbf{I}^-)|(\mathbf{x}^-, \mathbf{I}^-) \in \mathcal{B}(\mathbf{x}, \mathbf{I})\backslash\{(\mathbf{x}, \mathbf{I})\}\}$ where $\mathcal{B}(\mathbf{x}, \mathbf{I})$ represents the batch of examples for which $(\mathbf{x}, \mathbf{I})$ is part of during training.
- **Sampled negative locations** $\mathcal{N}^s = \{(e(\mathbf{x}^-), \mathbf{W}\mathbb{F}(\mathbf{I}))\}$ of size N, where $\mathbf{x}^-$ is one of the N evenly sampled locations from the surface of the sphere for each example $\mathbf{x}$.
- **Dropout positive** $\mathcal{P}^d = \{(e(\mathbf{x}), e'(\mathbf{x}))\}$, where we pass the same input $\mathbf{x}$ to the encoder $e()$ twice and obtain two embeddings as "positive pairs" by applying independently sampled dropout masks. This is a data augmentation strategy which has been very successful in generating sentence embeddings (Gao et al., 2021). We use $e'(\mathbf{x})$ to denote the embedding from the second mask.
- **Dropout negative** $\mathcal{N}^d = \{(e(\mathbf{x}), e'(\mathbf{x}^-))|(\mathbf{x}^-, \mathbf{I}^-) \in \mathcal{B}(\mathbf{x}, \mathbf{I})\backslash\{(\mathbf{x}, \mathbf{I})\}$, where $e'(\cdot)$ has the same meaning as that defined in $\mathcal{P}^d$ and $\mathcal{B}(\mathbf{x}, \mathbf{I})$ indicates the same as $\mathcal{N}^b$.

The self-supervized binary classification loss is defined as

$$\begin{aligned}\mathcal{L}_{\text{BI}}(\mathbb{X}) &= \mathcal{L}_{\text{BI}}^{batch}(\mathbb{X}) + \beta_1 \mathcal{L}_{\text{BI}}^{negloc}(\mathbb{X}) + \beta_2 \mathcal{L}_{\text{BI}}^{simcse}(\mathbb{X}) \\ &= \mathcal{L}_{\text{BI}}(\mathcal{P}^x, \mathcal{N}^b) + \beta_1 \mathcal{L}_{\text{BI}}(\varnothing, \mathcal{N}^s) + \beta_2 \mathcal{L}_{\text{BI}}(\mathcal{P}^d, \mathcal{N}^d)\end{aligned} \tag{6}$$

where β_1 and β_2 control the contribution of the last two loss components.

The self-supervized multi-class classification loss is defined as

$$\begin{aligned}\mathcal{L}_{\text{MC}}(\mathbb{X}) &= \mathcal{L}_{\text{MC}}^{batch}(\mathbb{X}) + \alpha_1 \mathcal{L}_{\text{MC}}^{negloc}(\mathbb{X}) + \alpha_2 \mathcal{L}_{\text{MC}}^{simcse}(\mathbb{X}) \\ &= \mathcal{L}_{\text{MC}}(\mathcal{P}^x, \mathcal{N}^b, \tau_0) + \alpha_1 \mathcal{L}_{\text{MC}}(\mathcal{P}^x, \mathcal{N}^s, \tau_1) + \alpha_2 \mathcal{L}_{\text{MC}}(\mathcal{P}^d, \mathcal{N}^d, \tau_2)\end{aligned} \tag{7}$$

where α_1 and α_2 are hyper-parameters.

Supervised Fine-Turning (the blue box in Figure 1). We directly use image labels in the training objective. Following Mac Aodha et al. (2019), we used a *presence-absence loss* function which converts the multi-class labels into binary multi-labels. Given a set of training samples $\mathbb{X}^{labeled} = \{(\mathbf{x}, y)\}$, the loss function $\mathcal{L}^{supervized}(\mathbb{X})$ is defined as:

$$\mathcal{L}^{supervized}(\mathbb{X}) = \beta \mathcal{L}_{\text{BI}}(\mathcal{P}^l, \varnothing) + \mathcal{L}_{\text{BI}}(\varnothing, \mathcal{N}^l) + \mathcal{L}_{\text{BI}}(\varnothing, \mathcal{N}^{ls}) \tag{8}$$

Here, β is a hyperparameter to enlarge the weight of positive samples, and the following positive and negative samples are used:

- **Labeled positives** $\mathcal{P}^l = \{(e(\mathbf{x}), \mathbf{T}_{:,y})|(\mathbf{x}, y) \in \mathbb{X}\}$.
- **Labeled negatives** $\mathcal{N}^l = \{(e(\mathbf{x}), \mathbf{T}_{:,i})|(\mathbf{x}, y) \in \mathbb{X}, i \in \{1..c\}\backslash\{y\}\}$.
- **Sampled negative locations** $\mathcal{N}^{ls} = \{(e(\mathbf{x}^-), \mathbf{T}_{:,i})|(\mathbf{x}, y) \in \mathbb{X}, i \in \{1..c\}\}$, where $\mathbf{x}^-$ is one of the N evenly sampled locations from the surface of the sphere for each example $\mathbf{x}$.

4 Related Work

Multi-Scale Position/Location Encoding on Spheres Recent works in various applications (Zhong et al., 2020; Mai et al., 2020b; Mildenhall et al., 2020; Tancik et al., 2020) found that a simple sinusoidal mapping of input coordinates ("positional encoding") allows multilayer perceptrons (MLP) to represent higher frequency content. More specifically f_θ is decomposed into $f_\theta = \mathbf{NN}_\theta(PE(\mathbf{x}))$, where PE is a deterministic function mapping $\mathbf{x}$ from R^d into higher dimensional space and $\mathbf{NN}_\theta$ is simply a MLP. This strategy is compelling since MLPs can be orders of magnitude more compact than grid-sampled representations in order to achieve similar order of details (Tancik et al., 2020). They show that passing input points through a simple Fourier feature mapping enables a MLP to learn high-frequency functions in low-dimensional problem domains. This development is consistent with Rahaman et al. (2019) who show that deep networks are biased towards learning lower frequency functions, and mapping the inputs to a higher dimensional space using high frequency functions enables better fitting of data that contains high frequency details. In this work we extend the success of this line of work to none Euclidean spaces such as spherical surface. We leverage truncated Fourier transformation on spheres to achieve computation efficiency while avoiding the error caused by projection distortion.

Unsupervised Representation Learning Unsupervised text encoding models such as transformer (Vaswani et al., 2017; Devlin et al., 2019) has been effectively utilized in many Natural Language Processing (NLP) tasks. At its core, a trained model encodes words into vector space representations based on their positions and context in the text. Following the success in NLP, there has been significen recent progress in unsupervised image pretraining (He et al., 2020; Caron et al., 2020; Ayush et al., 2020). Interestingly almost all of them are based on certain form of contrastive learning (Hadsell et al., 2006), which helps to construct unsupervised classification objectives from continuous inputs such as images. He et al. (2020) proposes Momentum Contrast (MoCo) for unsupervised visual representation learning. To increase the number of negative examples in contrastive training, they uses a queue of multiple mini-batches. Similar strategy has been adopted in NLP (Gao et al., 2021). To improve the encoding inconsistency between mini batches, they make the target image encoder parameterizes a moving average of the query image encoder. In this work we are focusing on the pretraining of location encoder with a frozen image encoder. Our approach is very memory efficient (easily scaling up to 1024 batch size) and therefore avoid the need of multi-batch training. Ayush et al. (2020) combines a geo-location classification loss and a contrastive image loss similar to MoCo during pre-training. For geo-location classification, a deep image network is trained to predict a coarse geo-location of where in the world the image might come from. Since the geo-location is not part of the classifier's input, it is hard for the model to directly leverage it in the prediction process. In comparison *Sphere2Vec* learn an implicit function mapping any point in space to a location embedding, which is be used directly in the classification task. The location embeddings can naturally interact with image embeddings through a contrastive loss.

5 EXPERIMENT

5.1 THE EFFECTIVENESS OF SPHERICAL LOCATION ENCODING

To test the effectiveness of *Sphere2Vec* we first conduct geo-aware image classification experiments in a full supervised setting (without the self-supervised pretraining step) on seven large-scale real-world datasets including 5 (animal) species datasets, one POI dataset (YFCC), and one remote sensing dataset (fMoW). Please refer to Mac Aodha et al. (2019) and Christie et al. (2018) for the dataset descriptions. Table 1 compares the result of five variants of *Sphere2Vec* models against nine baseline models (see their detailed descriptions in Appendix 9.6. We can see that the *Sphere2Vec* models outperform baselines on all seven datasets, and the variants with linear number of DFS terms works as well as or even better than $sphereDFS$. Figure 2c-2e and 2h-2j show the predicted species distributions from different models for two fox species. We can see that $wrap$ and $grid$ have over-generalization issue in data sparse area (e.g., Africa) and the North Pole area. The distributions produced by $sphereC+$ are more compact and generalizable.

To help understand the impact of *Sphere2Vec* , we conduct detailed analysis on iNat2017 and iNat2018. Figure 4a shows the image locations in iNat2017 validation dataset. We split this dataset into different latitude bands and compare the ΔMRR between each model to $grid$. Figure 4b and 4c show the number of samples and ΔMRR in each band while Figure 4f shows that the contrast between these two variables for different models. We can see that *Sphere2Vec* models have larger ΔMRR at the North Pole region (Figure 4c). Moreover, *Sphere2Vec* has advantages on bands with less data samples, e.g. $\phi \in [-30^\circ, -20^\circ)$. We also compare $sphereC+$ and $grid$ at a quantized spatial resolution - in latitude-longitude cells(Figure 4d and 4e). $sphereC+$ has more advantages in North Pole and data sparse cells. For more details please refer to Appendix 9.8, 9.9, and 9.10.

5.2 THE EFFECTIVENESS OF SELF-SUPERVISED PRETRAINING

Next, we investigate the impact of self-supervised contrastive pretraining (see Section 3.2). For species recognition and POI image classification task, we use the pretrained Inception-V3 model provided by PyTorch as image feature extractor $\mathbb{F}$ in the yellow box of Figure 1. As for fMoW dataset, we use the unsupervised pretrained MoCo-V2+TP (Ayush et al., 2020) as $\mathbb{F}$. Both models are supervised fine-tuned on the respective dataset to act as $g(\mathbb{F}(\cdot))$ in the green box of Figure 1. We consider three self-supervised training objectives - mean square error loss MSE between the location embedding $e(\mathbf{x})$ and the image feature $\mathbb{F}(\mathbf{I})$, noise contrastive binary classification loss BI (see Equation 6), and contrastive multi-class classification loss MC (See Equation 7). In order to simulate the situations with limited labeled data we first perform self-supervised pretraining for $e(\mathbf{x})$

Table 1: Geo-aware image classification under full supervised settings over three tasks: species recognition, POI image classification (YFCC), and remote sensing (RS) image classification (fMOW (Christie et al., 2018)). *tile* indicates the results reported by Mac Aodha et al. (2019). *wrap∗* indicates the original results reported by Mac Aodha et al. (2019) while *wrap* is the best results we obtained by rerunning their code. See Appendix 9.6 for details about these baselines. Since the test sets for iNat2017 and iNat2018 are not open-sourced, we report results on validation sets. The best performance of the baseline models and *Sphere2Vec* are highlighted as bold. See Appendix 9.7 for *Sphere2Vec* hyperparameters. All compared models use location only while ignoring time. The original result reported by Ayush et al. (2020) for No Prior on fMOW is 69.05. We obtain 69.84 by retraining the model with their implementation.

Task	Species Recognition						POI	RS
Dataset	BirdSnap	BirdSnap†	NABirds†	iNat2017	iNat2018	Avg	YFCC	fMOW
P(y|x) - Prior Type	Test	Test	Test	Val	Val	-	Test	Val
No Prior (i.e. image model)	70.07	70.07	76.08	63.27	60.2	67.94	50.15	69.84
tile (Tang et al., 2015)	70.16	72.33	77.34	66.15	65.61	70.32	50.43	-
wrap∗ (Mac Aodha et al., 2019)	71.66	78.65	81.15	69.34	72.41	74.64	50.70	-
wrap	**71.97**	78.91	**81.66**	69.17	72.99	74.94	50.93	70.29
$wrap + ffn$	**71.97**	78.82	81.18	69.30	71.87	74.63	50.76	70.28
rbf(Mai et al., 2020b)	71.04	78.56	81.13	66.87	70.31	73.58	51.10	70.65
rff(Rahimi et al., 2007)	**71.97**	78.91	81.31	69.27	71.98	74.69	50.74	70.27
grid (Mai et al., 2020b)	71.62	**79.44**	81.28	**69.42**	73.00	**74.95**	**51.14**	**70.81**
theory (Mai et al., 2020b)	**71.97**	79.35	81.59	68.45	**73.09**	74.89	51.05	**70.82**
sphereC	71.97	79.58	81.8	69.62	73.29	75.25	51.34	71.00
sphereC+	**72.41**	80.02	81.81	**69.66**	73.31	**75.44**	51.28	71.03
sphereM	72.02	79.75	81.69	**69.69**	73.25	75.28	**51.35**	70.98
sphereM+	72.24	**80.11**	**81.82**	**69.67**	**73.60**	**75.46**	51.24	71.10
sphereDFS	71.75	79.18	81.39	**69.65**	73.24	75.04	51.15	**71.46**

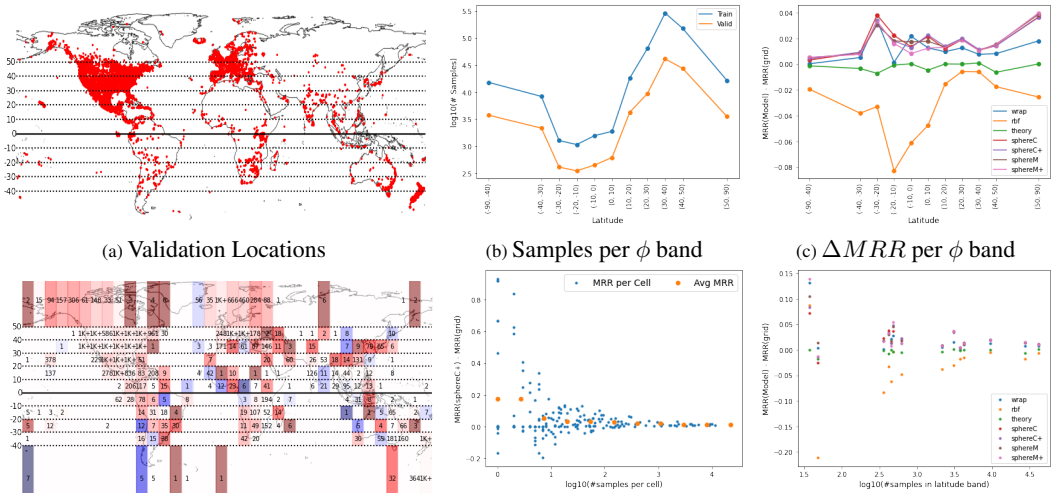

(a) Validation Locations (b) Samples per ϕ band (c) ΔMRR per ϕ band

(d) ΔMRR per cell (e) ΔMRR per cell (f) ΔMRR per ϕ band

Figure 4: iNat2017 dataset and model performance comparison: (a) Sample locations for validation set where the dashed and solid lines indicates latitudes; (b) The number of training and validation samples in different latitude intervals. (c) MRR difference between a model and baseline $grid$ on the validation dataset. (d) $\Delta MRR = MRR(sphereC+) - MRR(grid)$ for each latitude-longitude cell. Red and blue color indicates positive and negative ΔMRR while darker color means high absolute value. The number on each cell indicates the number of validation data points while "1K+" means there are more than 1K points in a cell. (e) The number of validation samples v.s. $\Delta MRR = MRR(sphereC+) - MRR(grid)$ per latitude-longitude cell. The orange dots represent moving averages. (b) The number of validation samples v.s. ΔMRR per latitude band.

with one of the three objectives using 100% of the unlabeled dataset $\mathbb{X}^{unlabeled}$ (e.g., iNatlist 2018). Then we perform stratified sampling to obtain Γ portion of the labeled data, denoted as $\mathbb{X}_\Gamma$, while keeping its label distribution the same as the full training set. Finally we fine-tune the pretrained $e(\mathbf{x})$ on $\mathbb{X}_\Gamma$ with the supervised learning objective (Equation 8).

Figure 5a compares the model performance of $sphereM+$ on iNat2018 with different training objectives $\mathcal{L}$. Each curve indicates the model performance of one training process in different supervised

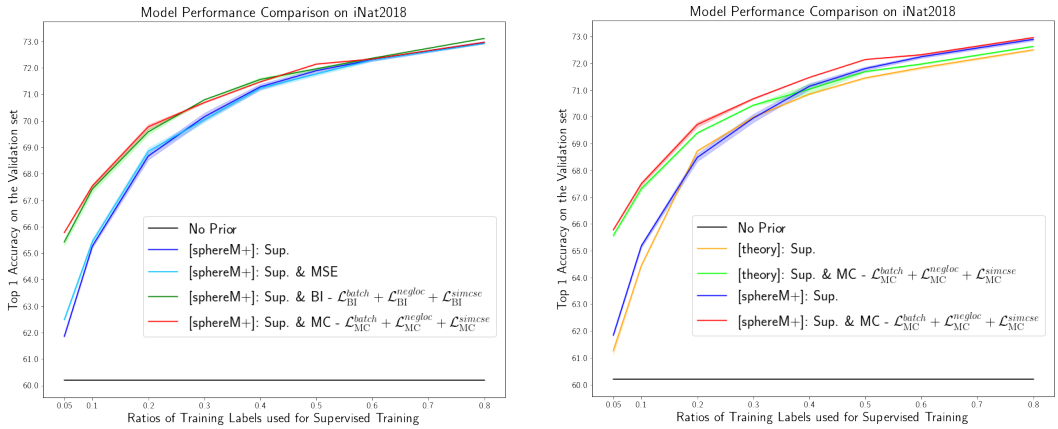

(a) Comparing different loss functions $\mathcal{L}$

(b) Comparing different encoders $e(\mathbf{x})$

Figure 5: Comparing different self-supervised learning objectives $\mathcal{L}$ and different encoders $e(\mathbf{x})$ in a label limited setting on iNat2018. $e(\mathbf{x})$ is first trained on $\mathbb{X}^{unlabeled}$ with different self-supervised objectives, and then supervised trained with different amount of training labels. Different curves indicates different self-supervised objectives $\mathcal{L}$ and different $e(\mathbf{x})$ (denoted as "[]") indicated by the legend. The X axis indicates different training label ratio Γ and the Y axis indicates the Top 1 accuracy from the joint predict of image classifier and $e(\mathbf{x})$. *No Prior* indicates an standalone image classifier with no location encoder. *Sup.* indicates training location encoders with supervised learning loss. The shaded area along each curve indicates the standard deviations we get after running each setting for 5 times. (a) Comparison among five models with identical model architecture but different training objectives $\mathcal{L}$ on iNat2018 dataset. MSE, BI $- \mathcal{L}_{\text{BI}}^{batch} + \mathcal{L}_{\text{BI}}^{negloc} + \mathcal{L}_{\text{BI}}^{simcse}$, and MC $- \mathcal{L}_{\text{MC}}^{batch} + \mathcal{L}_{\text{MC}}^{negloc} + \mathcal{L}_{\text{MC}}^{simcse}$ indicate training $sphereM+$ with three different self-supervised objectives before supervised training. (b) Comparing the performance of $sphereM+$ and $theory$ (the 2nd best model on iNat2018 dataset) in both supervised only (*Sup.*) and self-supervised plus supervised ($Sup.\&\text{MC}$) settings. We can see that in both settings, $sphereM+$ is able to outperform $theory$ under different ratio Γ.

label ratios Γ with identical $e(\mathbf{x})$. From Figure 5a, we can see that compared with *Sup.* setting, all three self-supervised objectives can improve the model performances. The largest improvements happen when Γ is small (i.e., few shot learning setting), and we **get a 3.9% performance improvement when adding** MC **self-supervised training stage for** $\Gamma = 0.05$**.** BI and MC show competitive performance while MC is slightly better. MSE is less effective than the two. Furthermore, in order to show the impact of self-supervised training on different $e(\mathbf{x})$, we compare the performance of $sphereM+$ and $theory$ (the 2nd best model on iNat2018) under different $\mathcal{L}$ (See Figure 5b). We can see that MC can improve the performance of both $e(\mathbf{x})$ while $sphereM+$ can outperform $theory$ in either supervised or self-supervised + supervised settings.

We also perform a series of ablation studies on these self-supervised training objectives. Please refer to Appendix 9.11 for detail analysis. Moreover, we also compare MC and *Sup.* on the fMoW dataset and find that MC self-supervised loss is also effective in the label limited learning setting on the fMoW dataset (more details in Figure 12 and Appendix 9.12).

6 Conclusion

In this work, we propose a multi-scale spherical location encoder - *Sphere2Vec* which can encode any location on the spherical surface into a high dimension vector. We provide theoretical proof that *Sphere2Vec* is able to preserve the spherical surface distance between points. Moreover, we propose an self-supervised learning framework which pretrains location encoders based on unlabeled geo-tagged images. Experiment results on seven large-scale geo-aware image classification datasets shows that *Sphere2Vec* can outperform multiple strong baselines. Moreover, we show that by adding the self-supervised pretraining stage, the performance of *Sphere2Vec* can be further improved, especially when labeled data is limited. For example, with only 5% labeled data available, adding the self-supervised learning stage can improve the model performance by 3.9%. In the future, we would like to explore the effectiveness of *Sphere2Vec* on other machine learning tasks such as image geolocalization, geographic question answering, and so on. Moreover, we only pretrain the location encoder while keeping the image encoder freeze during the self-supervised training stage. In the future, we would like to explore ways to pretrain dual encoders at the same time.

7 ETHICS STATEMENT

All datasets utilized in this work are public available. We only do some data preprocessing such as image feature extraction. No new information is collected.

We find out that the geographic coverage of most datasets used in this work such as BirdSnap, NABird, iNat2017, iNat2018, YFCC, and fMoW are mostly concentrated on North American, Europe while they have poor geographic coverage on other regions and countries such as Russia, China, Africa, and so on (See Figure 4a). This kind of geographic bias will also affect the machine learning models trained on them as shown in Figure 4d. This paper shows the our *Sphere2Vec* is more robust than the state-of-the-art models for such bias. However, how to systematically handle such geographic bias should be an interesting research direction.

8 REPRODUCIBILITY STATEMENT

The proposed models as well as preprocessed datasets in this paper will be made public available through GitHub.

REFERENCES

Benjamin Adams, Grant McKenzie, and Mark Gahegan. Frankenplace: interactive thematic mapping for ad hoc exploratory search. In *Proceedings of the 24th international conference on world wide web*, pp. 12–22. International World Wide Web Conferences Steering Committee, 2015.

Kumar Ayush, Burak Uzkent, Chenlin Meng, Kumar Tanmay, Marshall Burke, David Lobell, and Stefano Ermon. Geography-aware self-supervised learning. *arXiv preprint arXiv:2011.09980*, 2020.

Robert Bartnik and Andrew Norton. Numerical methods for the einstein equations in null quasi-spherical coordinates. *SIAM Journal on Scientific Computing*, 22:917–950, 03 2000.

Thomas Berg, Jiongxin Liu, Seung Woo Lee, Michelle L Alexander, David W Jacobs, and Peter N Belhumeur. BirdSnap: Large-scale fine-grained visual categorization of birds. In *Proceedings of the IEEE Conference on Computer Vision and Pattern Recognition*, pp. 2011–2018, 2014.

Ling Cai, Krzysztof Janowicz, Gengchen Mai, Bo Yan, and Rui Zhu. Traffic transformer: Capturing the continuity and periodicity of time series for traffic forecasting. *Transactions in GIS*, 24(3): 736–755, 2020.

Cyril Caminade, Sari Kovats, Joacim Rocklov, Adrian M. Tompkins, Andrew P. Morse, Felipe J. Colón-González, Hans Stenlund, Pim Martens, and Simon J. Lloyd. Impact of climate change on global malaria distribution. *Proceedings of the National Academy of Sciences*, 111(9):3286–3291, 2014. ISSN 0027-8424. doi: 10.1073/pnas.1302089111. URL https://www.pnas.org/content/111/9/3286.

Mathilde Caron, Ishan Misra, Julien Mairal, Priya Goyal, Piotr Bojanowski, and Armand Joulin. Unsupervised learning of visual features by contrasting cluster assignments. In Hugo Larochelle, Marc'Aurelio Ranzato, Raia Hadsell, Maria-Florina Balcan, and Hsuan-Tien Lin (eds.), *Advances in Neural Information Processing Systems*, 2020.

Gerardo Ceballos, Paul R. Ehrlich, and Peter H. Raven. Vertebrates on the brink as indicators of biological annihilation and the sixth mass extinction. *Proceedings of the National Academy of Sciences*, 2020. ISSN 0027-8424. doi: 10.1073/pnas.1922686117. URL https://www.pnas.org/content/early/2020/05/27/1922686117.

Matteo Chinazzi, Jessica T. Davis, Marco Ajelli, Corrado Gioannini, Maria Litvinova, Stefano Merler, Ana Pastore y Piontti, Kunpeng Mu, Luca Rossi, Kaiyuan Sun, Cécile Viboud, Xinyue Xiong, Hongjie Yu, M. Elizabeth Halloran, Ira M. Longini, and Alessandro Vespignani. The effect of travel restrictions on the spread of the 2019 novel coronavirus (covid-19) outbreak. *Science*, 368(6489):395–400, 2020. ISSN 0036-8075. doi: 10.1126/science.aba9757. URL https://science.sciencemag.org/content/368/6489/395.

Nicholas R Chrisman. Calculating on a round planet. *International Journal of Geographical Information Science*, 31(4):637–657, 2017.

Gordon Christie, Neil Fendley, James Wilson, and Ryan Mukherjee. Functional map of the world. In *Proceedings of the IEEE Conference on Computer Vision and Pattern Recognition*, pp. 6172–6180, 2018.

Grace Chu, Brian Potetz, Weijun Wang, Andrew Howard, Yang Song, Fernando Brucher, Thomas Leung, and Hartwig Adam. Geo-aware networks for fine grained recognition. In *Proceedings of the IEEE International Conference on Computer Vision Workshops*, pp. 0–0, 2019.

Jacob Devlin, Ming-Wei Chang, Kenton Lee, and Kristina Toutanova. BERT: Pre-training of deep bidirectional transformers for language understanding. In *Proceedings of NAACL-HLT*, pp. 4171–4186, 2019.

Moreno Di Marco, Simon Ferrier, Tom D. Harwood, Andrew J. Hoskins, and James E. M. Watson. Wilderness areas halve the extinction risk of terrestrial biodiversity. *Nature*, 573(7775):582–585, 2019. ISSN 1476-4687. doi: 10.1038/s41586-019-1567-7. URL https://doi.org/10.1038/s41586-019-1567-7.

Ruiqi Gao, Jianwen Xie, Song-Chun Zhu, and Ying Nian Wu. Learning grid cells as vector representation of self-position coupled with matrix representation of self-motion. In *International Conference on Learning Representations*, 2019.

Tianyu Gao, Xingcheng Yao, and Danqi Chen. Simcse: Simple contrastive learning of sentence embeddings. In *EMNLP 2021*, 2021.

Michael Gutmann and Aapo Hyvärinen. Noise-contrastive estimation: A new estimation principle for unnormalized statistical models. volume 9 of *Proceedings of Machine Learning Research*, pp. 297–304, Chia Laguna Resort, Sardinia, Italy, 13–15 May 2010. PMLR.

Raia Hadsell, Sumit Chopra, and Yann LeCun. Dimensionality reduction by learning an invariant mapping. CVPR '06, pp. 1735–1742, USA, 2006. IEEE Computer Society.

Gerrit Hansen and Wolfgang Cramer. Global distribution of observed climate change impacts. *Nature Climate Change*, 5(3):182–185, 2015. doi: 10.1038/nclimate2529. URL https://doi.org/10.1038/nclimate2529.

Kaiming He, Haoqi Fan, Yuxin Wu, Saining Xie, and Ross Girshick. Momentum contrast for unsupervised visual representation learning. In *2020 IEEE/CVF Conference on Computer Vision and Pattern Recognition (CVPR)*, pp. 9726–9735, 2020.

Geoffrey E. Hinton, Oriol Vinyals, and Jeffrey Dean. Distilling the knowledge in a neural network. *CoRR*, abs/1503.02531, 2015. URL http://arxiv.org/abs/1503.02531.

Neal Jean, Marshall Burke, Michael Xie, W Matthew Davis, David B Lobell, and Stefano Ermon. Combining satellite imagery and machine learning to predict poverty. *Science*, 353(6301):790–794, 2016.

Neal Jean, Sherrie Wang, Anshul Samar, George Azzari, David Lobell, and Stefano Ermon. Tile2vec: Unsupervised representation learning for spatially distributed data. In *Proceedings of the AAAI Conference on Artificial Intelligence*, volume 33, pp. 3967–3974, 2019.

Yaguang Li, Rose Yu, Cyrus Shahabi, and Yan Liu. Diffusion convolutional recurrent neural network: Data-driven traffic forecasting. In *International Conference on Learning Representations*, 2018.

Oisin Mac Aodha, Elijah Cole, and Pietro Perona. Presence-only geographical priors for fine-grained image classification. In *Proceedings of the IEEE International Conference on Computer Vision*, pp. 9596–9606, 2019.

Gengchen Mai, Bo Yan, Krzysztof Janowicz, and Rui Zhu. Relaxing unanswerable geographic questions using a spatially explicit knowledge graph embedding model. In *AGILE: The 22nd Annual International Conference on Geographic Information Science*, pp. 21–39. Springer, 2019.

Gengchen Mai, Krzysztof Janowicz, Ling Cai, Rui Zhu, Blake Regalia, Bo Yan, Meilin Shi, and Ni Lao. SE-KGE: A location-aware knowledge graph embedding model for geographic question answering and spatial semantic lifting. *Transactions in GIS*, 2020a. doi: 10.1111/tgis.12629.

Gengchen Mai, Krzysztof Janowicz, Bo Yan, Rui Zhu, Ling Cai, and Ni Lao. Multi-scale representation learning for spatial feature distributions using grid cells. In *The Eighth International Conference on Learning Representations*. openreview, 2020b.

Philip E. Merilees. The pseudospectral approximation applied to the shallow water equations on a sphere. *Atmosphere*, 11(1):13–20, 1973. doi: 10.1080/00046973.1973.9648342.

Tomas Mikolov, Ilya Sutskever, Kai Chen, Greg S Corrado, and Jeff Dean. Distributed representations of words and phrases and their compositionality. In *Advances in Neural Information Processing Systems*, pp. 3111–3119, 2013.

Ben Mildenhall, Pratul P. Srinivasan, Matthew Tancik, Jonathan T. Barron, Ravi Ramamoorthi, and Ren Ng. Nerf: Representing scenes as neural radiance fields for view synthesis. In *ECCV*, 2020.

A Mnih and YW Teh. A fast and simple algorithm for training neural probabilistic language models. In *Proceedings of the 29th International Conference on Machine Learning, ICML 2012*, volume 2, 2012.

Karen A Mulcahy and Keith C Clarke. Symbolization of map projection distortion: a review. *Cartography and geographic information science*, 28(3):167–182, 2001.

Tu Dinh Nguyen, Trung Le, Hung Bui, and Dinh Phung. Large-scale online kernel learning with random feature reparameterization. In *Proceedings of the Twenty-Sixth International Joint Conference on Artificial Intelligence, IJCAI-17*, pp. 2543–2549, 2017. doi: 10.24963/ijcai.2017/354.

Steven A. Orszag. Fourier series on spheres. *Mon. Wea. Rev.*, 102:56–75, 1974.

Charles R Qi, Hao Su, Kaichun Mo, and Leonidas J Guibas. PointNet: Deep learning on point sets for 3D classification and segmentation. In *Proceedings of the IEEE Conference on Computer Vision and Pattern Recognition*, pp. 652–660, 2017a.

Charles Ruizhongtai Qi, Li Yi, Hao Su, and Leonidas J Guibas. PointNet++: Deep hierarchical feature learning on point sets in a metric space. In *Advances in Neural Information Processing Systems*, pp. 5099–5108, 2017b.

Nasim Rahaman, Aristide Baratin, Devansh Arpit, Felix Draxler, Min Lin, Fred Hamprecht, Yoshua Bengio, and Aaron Courville. On the spectral bias of neural networks. In Kamalika Chaudhuri and Ruslan Salakhutdinov (eds.), *Proceedings of the 36th International Conference on Machine Learning*, volume 97 of *Proceedings of Machine Learning Research*, pp. 5301–5310. PMLR, 09–15 Jun 2019.

Ali Rahimi and Benjamin Recht. Random features for large-scale kernel machines. In J. C. Platt, D. Koller, Y. Singer, and S. T. Roweis (eds.), *Advances in Neural Information Processing Systems*, pp. 1177–1184. Curran Associates, Inc., 2008.

Ali Rahimi, Benjamin Recht, et al. Random features for large-scale kernel machines. In *NIPS*, volume 3, pp. 5. Citeseer, 2007.

Cheng Sun, Jianping Li, Fei-Fei Jin, and Fei Xie. Contrasting meridional structures of stratospheric and tropospheric planetary wave variability in the northern hemisphere. *Tellus A: Dynamic Meteorology and Oceanography*, 66(1):25303, 2014.

Christian Szegedy, Vincent Vanhoucke, Sergey Ioffe, Jon Shlens, and Zbigniew Wojna. Rethinking the inception architecture for computer vision. In *Proceedings of the IEEE conference on computer vision and pattern recognition*, pp. 2818–2826, 2016.

Matthew Tancik, Pratul Srinivasan, Ben Mildenhall, Sara Fridovich-Keil, Nithin Raghavan, Utkarsh Singhal, Ravi Ramamoorthi, Jonathan Barron, and Ren Ng. Fourier features let networks learn high frequency functions in low dimensional domains. In H. Larochelle, M. Ranzato, R. Hadsell, M. F. Balcan, and H. Lin (eds.), *Advances in Neural Information Processing Systems*, volume 33, pp. 7537–7547. Curran Associates, Inc., 2020.

Kevin Tang, Manohar Paluri, Li Fei-Fei, Rob Fergus, and Lubomir Bourdev. Improving image classification with location context. In *Proceedings of the IEEE international conference on computer vision*, pp. 1008–1016, 2015.

Ashish Vaswani, Noam Shazeer, Niki Parmar, Jakob Uszkoreit, Llion Jones, Aidan N Gomez, Łukasz Kaiser, and Illia Polosukhin. Attention is all you need. In *Advances in Neural Information Processing Systems*, pp. 5998–6008, 2017.

David Williamson and Gerald Browning. Comparison of grids and difference approximations for numerical weather prediction over a sphere. *Journal of Applied Meteorology*, 12:264–274, 02 1973.

Bo Yan, Krzysztof Janowicz, Gengchen Mai, and Rui Zhu. xNet+SC: Classifying places based on images by incorporating spatial contexts. In *10th International Conference on Geographic Information Science (GIScience 2018)*. Schloss Dagstuhl-Leibniz-Zentrum fuer Informatik, 2018.

Ellen D Zhong, Tristan Bepler, Joseph H Davis, and Bonnie Berger. Reconstructing continuous distributions of 3d protein structure from cryo-em images. In *International Conference on Learning Representations*, 2020.

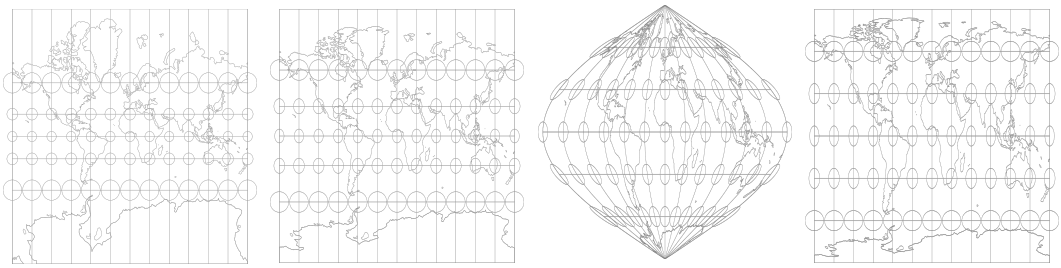

(a) Mercator (b) Miller (c) Sinusoidal (d) Equirectangular

Figure 6: An illustration for map projection distortion: (a)-(d): Tissot indicatrices for four projections. The equal area circles are putted in different locations to show how the map distortion affect its shape.

9 APPENDIX

9.1 THE MAP PROJECTION DISTORTION PROBLEM

In fact there is no map projection, which can preserve distances in all directions. The so-called equidistant projection can only preserve distance on one direction, e.g., the longitude direction for the equirectangular projection (See Figure 6d), while the conformal map projections (See Figure 6a) can preserve directions while resulting in a large distance distortion. For a comprehensive overview of map projections and their distortions, see Mulcahy & Clarke (2001). This is a well recognized problem in Cartography which shows the importance of *calculating on a round planet* Chrisman (2017). Due to the limitations of these 2D location encoders, there is an urgent need for *a location encoding method which preserves the spherical distance (e.g., great circle distance*[5]*) between two points*. The multi-scale encoding method utilizes Double Fourier Sphere basis ($O(S^2)$ terms) or a subset ($O(S)$ terms) of it while still being able to correctly measure the spherical distance. This inspires us to explore the most effective subset of Fourier bases on spheres.

9.2 SPHEREC,SPHERECC+,SPHEREM,SPHEREM+

sphereC Inspired by the fact that any point (x, y, z) in 3D Cartesian coordinate can be expressed by sin and cos basis of spherical coordinates (λ, ϕ plus radius) [6], we define the basic form of *Sphere2Vec*, namely $sphereC$ encoder, for scale s as

$$G^{(sphereC)}(\mathbf{x}) = \bigcup_{s=0}^{S-1} [\sin \phi_s, \cos \phi_s \cos \lambda_s, \cos \phi_s \sin \lambda_s]. \tag{9}$$

It can be shown that when $S = 1$, $G^{(sphereC)}(\mathbf{x})$ directly satisfies our expectation in Equation 1 where $f(x) = \cos(\frac{x}{R})$. See more detailed analysis and comparison to the $grid$ encoder in Appendix 9.3.

sphereM Considering the fact that many geographical features are more sensitive to either latitude (e.g., temperature, sunshine duration) or longitude (e.g., timezones, geopolitical borderlines), we might want to focus on increasing the resolution of either ϕ or λ while the other is hold relatively at large scale. Therefore, we introduce a multi-scale position encoder $sphereM$, where interaction terms between ϕ and λ always have one of them fixed at top scale:

$$G^{(sphereM)}(\mathbf{x}) = \bigcup_{s=0}^{S-1} [\sin \phi_s, \cos \phi_s \cos \lambda, \cos \phi \cos \lambda_s, \cos \phi_s \sin \lambda, \cos \phi \sin \lambda_s]. \tag{10}$$

This new encoder ensures that the ϕ term interact with all the scales of λ terms and λ term interact with all the scales of ϕ terms. Note that when $S = 1$, $G^{(sphereM)}$ is equivalent to $G^{(sphereC)}$. Both $sphereC$ and $sphereM$ are multi-scale versions of a spherical distance-kept encoder (See Equation 12) and keep that as the main term in their multi-scale representation.

[5] https://en.wikipedia.org/wiki/Great-circle_distance

[6] https://en.wikipedia.org/wiki/Spherical_coordinate_system

sphereC+ and sphereM+ From the analysis of the two proposed encoders and the state-of-the-art $grid$ encoders (Appendix 9.3), we know that $grid$ pays more attention to the sum of cos difference of latitudes and longitudes, while our proposed encoders pay more attention to the spherical distances. In order to capture both information, we consider merging $grid$ with each proposed encoders to get more powerful models that encode geographical information from different angles.

$$\begin{aligned} G^{(sphereC+)}(\mathbf{x}) &= G^{(sphereC)}(\mathbf{x}) \cup G^{(grid)}(\mathbf{x}), \\ G^{(sphereM+)}(\mathbf{x}) &= G^{(sphereM)}(\mathbf{x}) \cup G^{(grid)}(\mathbf{x}). \end{aligned} \tag{11}$$

9.3 Analysis of $sphereC$ and its comparison to the $grid$ encoder

To illustrate that $sphereC$ is good at capturing spherical distance, we take a close look at its basic case $S = 1$ (define $s = 0$ and $f_s = 1$), where the multi-scale encoder degenerates to

$$\widehat{G}^{(sphereC)}(\mathbf{x}) = [\sin(\phi), \cos(\phi)\cos(\lambda), \cos(\phi)\sin(\lambda)]. \tag{12}$$

These three terms are included in the multi-scale version ($S > 1$) and serve as the main terms at the largest scale and also the lowest frequency (when $s = S - 1$). The high frequency terms are added to help the downstream neuron network to learn the point-feature more efficiently. Interestingly, $\widehat{G}^{(sphereC)}$ captures the spherical distance in a very explicit way:

Theorem 2. *Let $\mathbf{x}_1$, $\mathbf{x}_2$ be two points on the same sphere with radius R, then*

$$\langle \widehat{G}^{(sphereC)}(\mathbf{x}_1), \widehat{G}^{(sphereC)}(\mathbf{x}_2) \rangle = \cos(\frac{\Delta D}{R}), \tag{13}$$

where ΔD is the great circle distance between $\mathbf{x}_1$ and $\mathbf{x}_2$. Under this metric,

$$\|\widehat{G}^{(sphereC)}(\mathbf{x}_1) - \widehat{G}^{(sphereC)}(\mathbf{x}_2)\| = 2\sin(\frac{\Delta D}{2R}). \tag{14}$$

Moreover, $\|\widehat{G}^{(sphereC)}(\mathbf{x}_1) - \widehat{G}^{(sphereC)}(\mathbf{x}_2)\| \approx \frac{\Delta D}{R}$, when ΔD is small w.r.t. R.

See the proof in Appendix 9.4. Since the central angle $\Delta\delta = \frac{\Delta D}{R} \in [0, \pi]$ and $\cos(x)$ is strictly monotonically decrease for $x \in [0, \pi]$, Theorem 2 shows that $\widehat{G}^{(sphereC)}(\mathbf{x})$ directly satisfies our expectation in Equation 1 where $f(x) = \cos(\frac{x}{R})$. In comparison, when $S = 1$, the inner product in the output space of $grid$ encoder is

$$\langle \widehat{G}^{(grid)}(\mathbf{x}_1), \widehat{G}^{(grid)}(\mathbf{x}_2) \rangle = \cos(\phi_1 - \phi_2) + \cos(\lambda_1 - \lambda_2), \tag{15}$$

which models the latitude difference and longitude difference of $\mathbf{x}_1$ and $\mathbf{x}_2$ separately rather than spherical distance. This introduces problems in encoding. For instance, consider data pairs $\mathbf{x}_1 = (\lambda_1, \phi)$ and $\mathbf{x}_2 = (\lambda_2, \phi)$, the distance between them in output space of $grid$, $\|\widehat{G}^{(grid)}(\mathbf{x}_1) - \widehat{G}^{(grid)}(\mathbf{x}_2)\|^2 = 2 - 2\cos(\lambda_1 - \lambda_2)$ stays as a constant in terms of ϕ. However, when ϕ varies from $-\frac{\pi}{2}$ to $\frac{\pi}{2}$, the actual spherical distance changes in a wide range, e.g., the actual distance between the data pair at $\phi = -\frac{\pi}{2}$ (South Pole) is 0 while the distance between the data pair at $\phi = 0$ (Equator), gets the maximum value. This issue in measuring distances also has a negative impact on $grid$'s ability to model distributions in areas with sparse sample points because it is hard to learn the true spherical distance. We observe that $grid$ reaches peak performance at much smaller r_{min} than that of *Sphere2Vec* encodings (See Appendix 9.7). Moreover, $sphereC$ outperforms $grid$ near polar regions where $grid$ claims large distance though the spherical distance is small (A, B in Figure 1).

9.4 Proof of Theorem 2

Proof. Since $\widehat{G}^{(sphereC)}(\mathbf{x}_i) = [\sin(\phi_i), \cos(\phi_i)\cos(\lambda_i), \cos(\phi_i)\sin(\lambda_i)]$ for $i = 1, 2$, the inner product

$$\begin{aligned} &\langle \widehat{G}^{(sphereC)}(\mathbf{x}_1), \widehat{G}^{(sphereC)}(\mathbf{x}_2) \rangle \\ &= \sin(\phi_1)\sin(\phi_2) + \cos(\phi_1)\cos(\lambda_1)\cos(\phi_2)\cos(\lambda_2) + \cos(\phi_1)\sin(\lambda_1)\cos(\phi_2)\sin(\lambda_2) \\ &= \sin(\phi_1)\sin(\phi_2) + \cos(\phi_1)\cos(\phi_2)\cos(\lambda_1 - \lambda_2) \\ &= \cos(\Delta\delta) = \cos(\Delta D/R), \end{aligned} \tag{16}$$

where $\Delta\delta$ is the central angle between $\mathbf{x}_1$and $\mathbf{x}_2$, and the spherical law of cosines is applied to derive the second last equality. So,

$$\begin{aligned}
&\|\widehat{G}(\mathbf{x}_1) - \widehat{G}(\mathbf{x}_2)\|^2 \\
&= \langle \widehat{G}(\mathbf{x}_1) - \widehat{G}(\mathbf{x}_2), \widehat{G}(\mathbf{x}_1) - \widehat{G}(\mathbf{x}_2) \rangle \\
&= 2 - 2\cos(\Delta D/R) \\
&= 4\sin^2(\Delta D/2R).
\end{aligned} \tag{17}$$

So $\|\widehat{G}(\mathbf{x}_1) - \widehat{G}(\mathbf{x}_2)\| = 2\sin(\Delta D/2R)$ since $\Delta D/2R \in [0, \frac{\pi}{2}]$. By Taylor expansion, $\|\widehat{G}(\mathbf{x}_1) - \widehat{G}(\mathbf{x}_2)\| \approx \Delta D/R$ when ΔD is small w.r.t. R. □

9.5 Proof of Theorem 1

$\forall * \in \{sphereC, sphereC+, sphereM, sphereM+\}$, $G^{(*)}(\mathbf{x}_1) = G^{(*)}(\mathbf{x}_2)$ implies

$$\sin(\phi_1) = \sin(\phi_2), \tag{18}$$

$$\cos(\phi_1)\sin(\lambda_1) = \cos(\phi_2)\sin(\lambda_2), \tag{19}$$

$$\cos(\phi_1)\cos(\lambda_1) = \cos(\phi_2)\cos(\lambda_2), \tag{20}$$

from $s = 0$ terms. Equation 18 implies $\phi_1 = \phi_2$. If $\phi_1 = \phi_2 = \pi/2$, then both points are at North Pole, $\lambda_1 = \lambda_2$ equal to whatever longitude defined at North Pole. If $\phi_1 = \phi_2 = -\pi/2$, it is similar case at South Pole. When $\phi_1 = \phi_2 \in (-\frac{\pi}{2}, \frac{\pi}{2})$, $\cos(\phi_1) = \cos(\phi_2) \neq 0$. Then from Equation 19 and 20,

$$\sin\lambda_1 = \sin(\lambda_2), \cos(\lambda_1) = \cos(\lambda_2), \tag{21}$$

which shows that $\lambda_1 = \lambda_2$. In summary, $\mathbf{x}_1 = \mathbf{x}_2$, so $G^{(*)}$ is injective.
If $* = sphereDFS$, $G^{(*)}(\mathbf{x}_1) = G^{(*)}(\mathbf{x}_2)$ implies

$$\sin(\phi_1) = \sin(\phi_2), \cos(\phi_1) = \cos(\phi_2), \sin(\lambda_1) = \sin(\lambda_2), \cos(\lambda_1) = \cos(\lambda_2), \tag{22}$$

which proves $\mathbf{x}_1 = \mathbf{x}_2$ and $G^{(*)}$ is injective directly.

9.6 Baselines

In order to understand the advantage of sphereical-distance-kept location encoders, we compare different versions of *Sphere2Vec* with multiple baselines:

- $No\ Prior$ indicates a image classifier without using any location information, i.e., predicting image labels purely based on image information $P(y|\mathbf{I})$.
- $tile$ divides the study area A (e.g., the earth surface) into grids with equal intervals along the latitude and longitude direction. Each grid has an embedding to be used as the encoding for every location $\mathbf{x}$ fall into this grid. This is a common practice by many previous work when dealing with coordinate data (Berg et al., 2014; Adams et al., 2015; Tang et al., 2015).
- $wrap$ is a location encoder model introduced by Mac Aodha et al. (2019). Given a location $\mathbf{x} = (\lambda, \phi)$, it uses a coordinate wrap mechanism to convert each dimension of $\mathbf{x}$ into 2 numbers - $G^{(wrap)}(\mathbf{x}) = [\sin(\pi\frac{\lambda}{180^\circ}), \cos(\pi\frac{\lambda}{180^\circ}), \sin(\pi\frac{\phi}{90^\circ}), \cos(\pi\frac{\phi}{90^\circ})]$. Then the results are passed through a multi-layered fully connected neural network $\mathbf{NN}^{(wrap)}()$ which consists of an initial fully connected layer, followed by a series of h residual blocks, each consisting of two fully connected layers (k hidden neurons) with a dropout layer in between. We adopt the official code of Mac Aodha et al. (2019)[7] for this implementation.

[7] http://www.vision.caltech.edu/~macaodha/projects/geopriors/

- $wrap + ffn$ is similar to $wrap$ except that it replaces $\mathbf{NN}^{(wrap)}()$ with $\mathbf{NN}_{ffn}()$, a simple learnable multi-layer perceptron with h hidden layers and k neurons per layer as that *Sphere2Vec* has. $wrap + ffn$ is used to exclude the effect of different $\mathbf{NN}()$ on the performance of location encoders. In the following, all location encoder baselines use $\mathbf{NN}_{ffn}()$ as the learnable neural network component so that we can directly compare the effect of different position encoding $G(\cdot)$ on the model performance.
- rbf randomly samples M points from the training dataset as RBF anchor points $\{\mathbf{x}_m^{anchor}, m = 1...M\}$, and use gaussian kernels $\exp\big(-\frac{\| \mathbf{x}_i - \mathbf{x}_m^{anchor} \|^2}{2\sigma^2}\big)$ on each anchor points, where σ is the kernel size. Each point p_i has a M-dimension RBF feature vector which is fed into $\mathbf{NN}_{ffn}()$ to obtain the location embedding. This is a strong baseline for representing floating number features in machine learning models.
- rff, i.e., *Random Fourier Features* (Rahimi & Recht, 2008; Nguyen et al., 2017), first encodes location $\mathbf{x}$ into a D dimension vector - $G^{(rff)}(\mathbf{x}) = \varphi(\mathbf{x}) = \frac{\sqrt{2}}{\sqrt{D}}[\cos(\omega_i^T \mathbf{x} + b_i)]_{i=1}^D$ where $\omega_i \overset{i.i.d}{\sim} \mathcal{N}(\mathbf{0}, \delta^2 I)$ and b_i is uniformly sampled from $[0, 2\pi]$. I is an identity matrix. Each component of $\varphi(\mathbf{x})$ first projects $\mathbf{x}$ into a random direction ω_i and makes a shift by b_i. Then it wraps this line onto the unit cirle in $\mathbb{R}^2$ with the cosine function. Rahimi & Recht (2008) show that $\varphi(\mathbf{x})^T \varphi(\mathbf{x}')$ is an unbiased estimate of the Gaussian kernal $K(\mathbf{x}, \mathbf{x}')$. $\varphi(\mathbf{x})$ is consist of D different estimates to produce a further lower variance approximation. To make rff comparable to other baselines, we feed $\varphi(\mathbf{x})$ into $\mathbf{NN}_{ffn}()$ to produce the final location embedding.
- $grid$ is a multi-scale location encoder on 2D Euclidean space proposed by Mai et al. (2020b). Here, we simply treat $\mathbf{x} = (\lambda, \phi)$ as 2D coordinate. It first use $G^{(grid)}(\mathbf{x})$ shown in Equation 3 to encode location $\mathbf{x}$ into multi-scale representation and then feed it into $\mathbf{NN}_{ffn}()$ to produce the final location embedding.
- $theory$ is another multi-scale location encoder on 2D Euclidean space proposed by Mai et al. (2020b). It use a position encoder $G^{(theory)}(\mathbf{x})$ shown in Equation 23.. Here, $\mathbf{x}^s = [\lambda_s, \phi_s] = [\frac{\lambda}{f_s}, \frac{\phi}{f_s}]$ and $\mathbf{a}_1 = [1, 0]^T, \mathbf{a}_2 = [-1/2, \sqrt{3}/2]^T, \mathbf{a}_3 = [-1/2, -\sqrt{3}/2]^T \in \mathbb{R}^2$ are three unit vectors which orient $2\pi/3$ apart from each other. The encoding results are feeịnto $\mathbf{NN}_{ffn}()$ to produce the final location embedding.

$$G^{(theory)}(\mathbf{x}) = \bigcup_{s=0}^{S-1} \bigcup_{j=1}^{3} [\sin(\langle \mathbf{x}^s, \mathbf{a}_j \rangle), \cos(\langle \mathbf{x}^s, \mathbf{a}_j \rangle)]. \tag{23}$$

9.7 *Sphere2Vec* Hyperparameters

Table 2 shows the best hyperparameter combinations of different *Sphere2Vec* models on different image classification dataset. We use a smaller S for $sphereDFS$ since it has $O(S^2)$ terms while the other models have $O(S)$ terms. $sphereDFS$ with $S = 8$ yield a similar number of terms to the other models wth $S = 32$ (See Table 3). Interestingly, all first four *Sphere2Vec* models ($sphereC$, $sphereC+$, $sphereM$, and $sphereM+$) shows the best performance on all five datasets with the same hyperparamter combinations. Note that compared with other datasets, iNat2017 and iNat2018 are more up-to-date datasets with more training samples and better geographic coverage. This indicates that the proposed 4 *Sphere2Vec* models show similar performance over different hyperparameter combinations.

9.8 Impact of MRR by The Number of Samples at Different Latitude Bands

See Figure 7

9.9 Predicted Distributions iNat2018

We plot the predicted species distributions from different models at different geographic regions, and compare them with the training sample locations of the corresponding species, see Figure 8. We can see that compared with $wrap*$ and $grid$, in each geographic region with sparse training samples and

Table 2: The best hyperparameter combinations of *Sphere2Vec* models on different image classification datasets. The learning rate α tends to be smaller for larger datasets; We fix the total number of frequencies S to be 8 for $sphereDFS$ and 32 for all others; the maximum scale $r_{max} = 1$; r_{min}: the minimum scale; the number of hidden layers $\mathbf{NN}()$ is fixed to $h = 1$; the number of neurons in $\mathbf{NN}()$ is fixed to $k = 1024$ except for the smallest dataset.

Dataset	α	r_{min}	k
BirdSnap	0.001	10^{-6}	512
BirdSnap†	0.001	10^{-4}	1024
NABirds†	0.001	10^{-4}	1024
iNat2017	0.0001	10^{-2}	1024
iNat2018	0.0005	10^{-3}	1024

Table 3: Dimension of position encoding for different models in terms of total scales S

Model	$sphereC$	$sphereC+$	$sphereM$	$sphereM+$	$sphereDFS$
Dimension	$3S$	$6S$	$5S$	$8S$	$4S^2 + 4S$

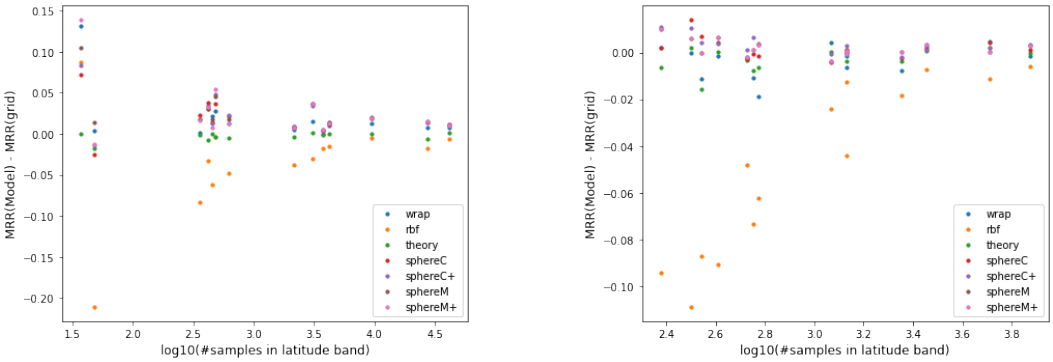

(a) iNat2017 (b) iNat2018

Figure 7: Impact of MRR by The Number of Samples at Different Latitude Bands.

the North Pole area, the spatial distributions produced by $sphereC+$ are more compact while the other two have over-generalization issue.

9.10 Embedding Clustering

We use the location encoder trained on iNat2017 or iNat2018 dataset to produce a location embedding for the center of each small latitude-longitude cell. Then we do agglomerative clustering[8] on all these embeddings to produce a clustering map. Figure 9 and 10 show the clustering results for different models with different hyperparameters on iNat2017 and iNat2018 dataset.

9.11 Ablation Study on Different Self-Supervised Loss

Both the BI (Equation 6) and MC (Equation 7) unsupervised loss have three loss component: in-batch, negative location, SimCSE loss component. How does each of them contribute to the overall unsupervised training? In order to answering this question, we do ablation studies on these two objectives by using iNat2018 dataset as an example. Figure 11a and 11b illustrate the ablation study results.

From Figure 11a, we see that as for BI, adding $\mathcal{L}_{\text{BI}}^{negloc}$ will significantly increase the model performance especially when Γ is large. Adding $\mathcal{L}_{\text{BI}}^{simcse}$ also improves the model performance when Γ is small. As for the ablation study on MC loss as shown in Figure 11b, adding $\mathcal{L}_{\text{MC}}^{negloc}$ can significantly increase the model performance and adding $\mathcal{L}_{\text{MC}}^{simcse}$ can also make the performance slightly better.

[8] https://scikit-learn.org/stable/modules/generated/sklearn.cluster.AgglomerativeClustering.html

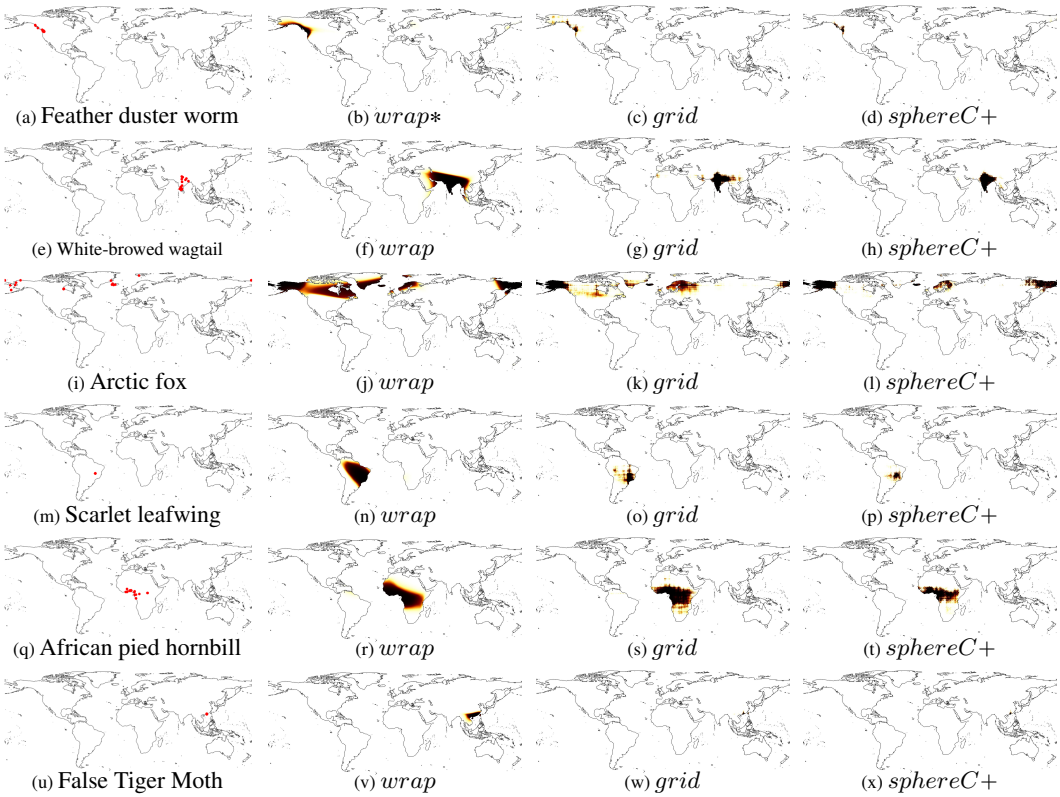

Figure 8: Compare the predicted distributions of example species from different models. The first figure of each row marks the data points from iNat2018 training data.

9.12 EFFECTIVENESS OF UNSUPERVISED PRETRAINING ON FMOW DATASET

.

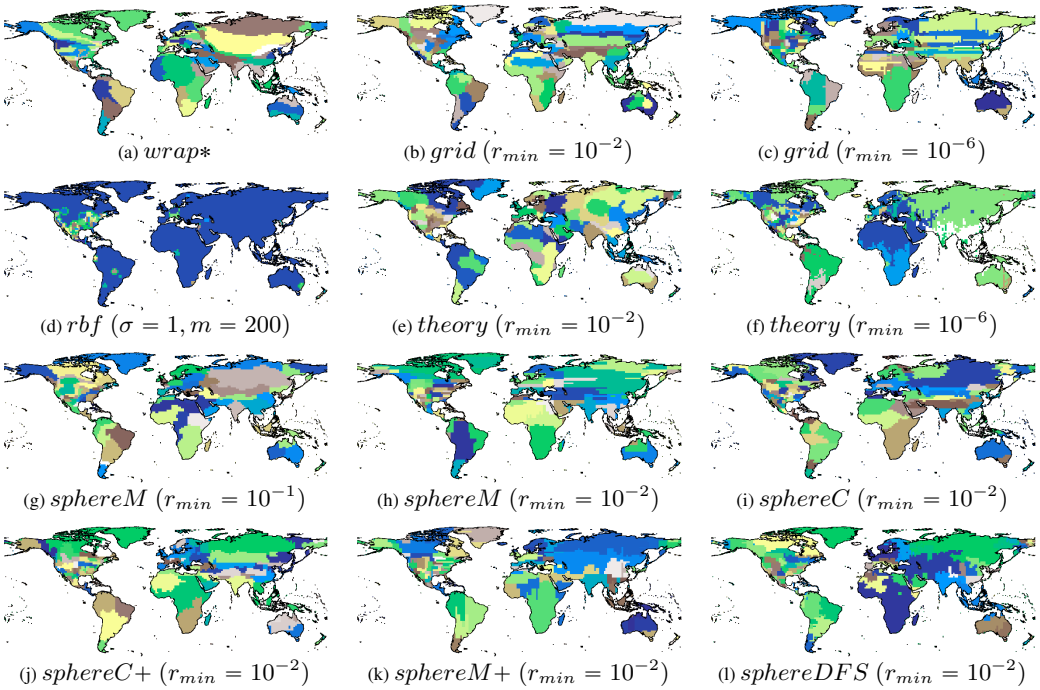

Figure 9: Embedding clusterings of iNat2017 models. (a) $wrap*$ with 4 hidden ReLU layers of 256 neurons; (d) rbf with the best kernel size $\sigma = 1$ and number of anchor points $m = 200$; (b)(c)(e)(f) are *Space2Vec* models Mai et al. (2020b) with different min scale $r_{min} = \{10^{-6}, 10^{-2}\}$.[a] (g)-(l) are different *Sphere2Vec* models.[b]

[a] They share the same best hyperparameters: $S = 64$, $r_{max} = 1$, and 1 hidden ReLU layers of 512 neurons.
[b] They share the same best hyperparameters: $S = 32$, $r_{max} = 1$, and 1 hidden ReLU layers of 1024 neurons.

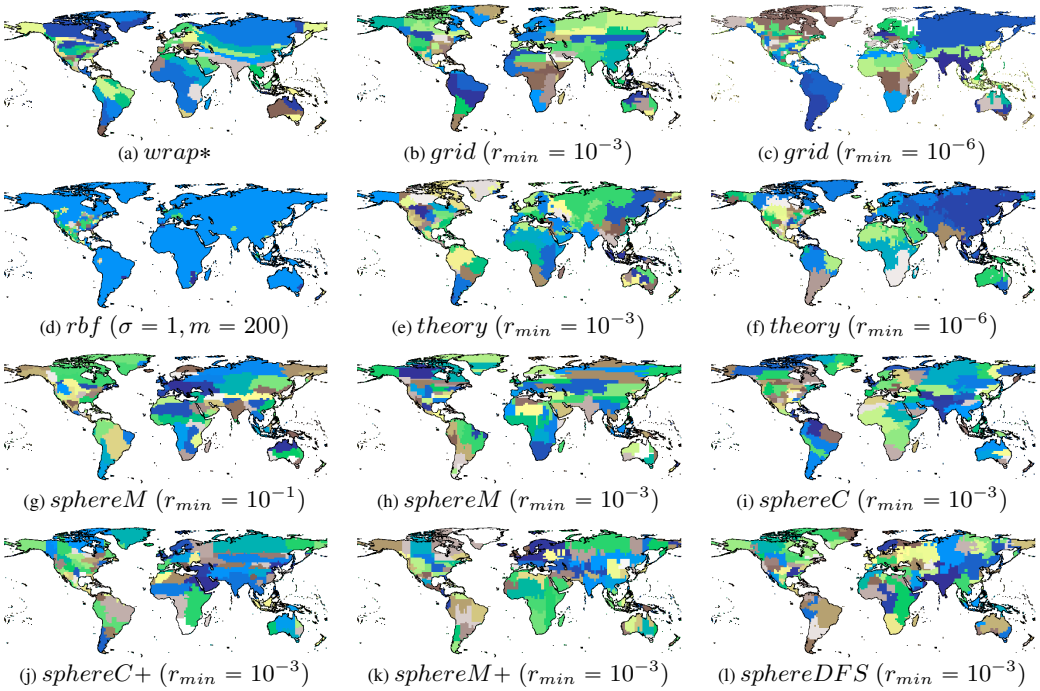

Figure 10: Embedding clusterings of iNat2018 models. (a) $wrap*$ with 4 hidden ReLU layers of 256 neurons; (d) rbf with the best kernel size $\sigma = 1$ and number of anchor points $m = 200$; (b)(c)(e)(f) are *Space2Vec* models (Mai et al., 2020b) with different min scale $r_{min} = \{10^{-6}, 10^{-3}\}$.[a] (g)-(l) are *Sphere2Vec* models with different min scale.[b]

[a] They share the same best hyperparameters: $S = 64$, $r_{max} = 1$, and 1 hidden ReLU layers of 512 neurons.
[b] They share the same best hyperparameters: $S = 32$, $r_{max} = 1$, and 1 hidden ReLU layers of 1024 neurons.

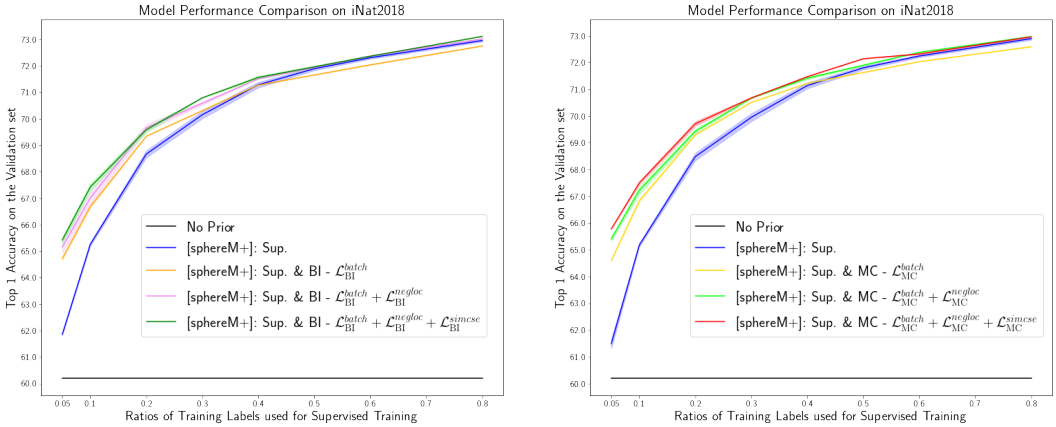

(a) Ablation Study on BI

(b) Ablation Study on MC

Figure 11: Ablation study on different unsupervised learning setting on iNat2018 dataset. (a) Alblation study on BI loss. $\mathrm{BI} - \mathcal{L}_{\mathrm{BI}}^{batch} + \mathcal{L}_{\mathrm{BI}}^{negloc} + \mathcal{L}_{\mathrm{BI}}^{simcse}$ indicates the full BI loss while $\mathrm{BI} - \mathcal{L}_{\mathrm{BI}}^{batch} + \mathcal{L}_{\mathrm{BI}}^{negloc}$ deletes the SimCSE component. $\mathrm{BI} - \mathcal{L}_{\mathrm{BI}}^{batch}$ additionally deletes the negative location loss component. Comparing among those three model settings can help us understand the effect of different loss components. Similarly, we do the same ablation study on MC loss and show in (b).

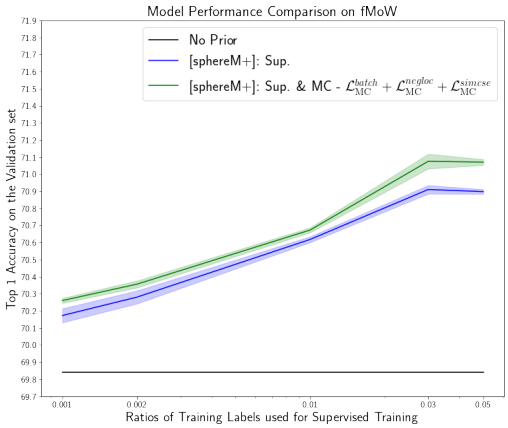

Figure 12: Comparison among two models with identical model architecture but different training objectives on fMoW dataset. Each point on each curve indicates a specific training process. We repeat each of them for five times and show the standard deviations as shaded areas along the line. We can see that with statistically significance, MC unsupervised loss is also effective in the few shot learning setting on the fMoW dataset.

Table 4: Ablation Study on unsupervised loss $\mathcal{L}_{\mathrm{MC}}$ over iNat2018 dataset. We show the effect of different hyperparematers of $\mathcal{L}_{\mathrm{MC}}$ on the performance of location encoders. We use $sphereM+$ as an representative location encoder ad use supervised training dataset ratio Γ as 0.5. lr indicates the learning rate used for unsupervised $\mathcal{L}_{\mathrm{MC}}$ training. $dropout$ indicates the dropout rate used by location encoder which will affect the SimCSE loss as Gao et al. (2021) shows.

Γ	$e(\mathbf{x})$	$\mathcal{L}$	lr	α_1	$\lvert\mathcal{N}^s\rvert$	α_2	τ_0	τ_1	τ_2	dropout	Top1
0.5	$sphereM+$	$\mathcal{L}_{\mathrm{MC}}$	0.001	1	1	1	1	1	1	0.5	71.31
			0.0005								**71.86**
			0.0002								71.78
			0.00005								71.76
			0.00001								71.83
			0.000005								71.7
			0.000001								71.69
			0.0005	2	1	1	1	1	1	0.5	71.8
				1							**71.86**
				0.5							71.71
				0							71.42
			0.0005	1	1	2	1	1	1	0.5	71.71
						1					71.86
						0.5					71.81
						0					71.82
			0.0005	1	1	1	64	1	1	0.5	71.85
							32				71.95
							24				71.74
							22				71.81
							20				**72.08**
							18				71.77
							16				72.02
							12				71.87
							8				71.93
							4				71.69
							2				71.89
							1				71.86
							0.1				71.67
							0.01				71.63
			0.0005	1	1	1	20	2	1	0.5	71.85
								1			**72.08**
								0.5			71.76
			0.0005	1	1	1	20	1	2	0.5	71.84
									1		**72.08**
									0.5		71.69
			0.0005	1	1	1	20	1	1	0.5	**72.08**
					4						71.84
					8						71.69
			0.0005	1	1	1	20	1	1	0.7	71.38
										0.6	71.91
										0.5	**72.08**
										0.4	71.55
										0.3	71.08
										0.2	69.96
										0.1	68.17.

Table 5: Ablation Study on unsupervised loss $\mathcal{L}_{\mathrm{BI}}$ over iNat2018 dataset. We show the effect of different hyperparematers of $\mathcal{L}_{\mathrm{BI}}$ on the performance of location encoders. We use $sphereM+$ as an representative location encoder ad use supervised training dataset ratio Γ as 0.5. lr indicates the learning rate used for unsupervised $\mathcal{L}_{\mathrm{MC}}$ training.

Γ	$e(\mathbf{x})$	$\mathcal{L}$	lr	β_1	$\lvert\mathcal{N}^s\rvert$	β_2	dropout	Top1
0.5	$sphereM+$	$\mathcal{L}_{\mathrm{BI}}$	0.001	1	1	0	0.5	71.76
			0.0008					71.87
			0.0005					71.85
			0.0002					**72.02**
			0.0001					71.67
			0.00001					71.62
			0.000005					71.48
			0.000002					71.56
			0.0002	2	1		0.5	71.98
				1				**72.02**
				0.5				71.85
				0				71.65
			0.0002	1	1		0.5	**72.02**
					4			71.82
					8			71.94
					16			71.84
			0.0002	1	1	0.00	0.5	**72.02**
						0.10		72.06
						0.20		71.93
						0.50		71.83
						1.00		71.84.

Table 6: Ablation Study on unsupervised loss MSE over iNat2018 dataset. We show the effect of different hyperparematers of MSE on the performance of location encoders. We use $sphereM+$ as an representative location encoder ad use supervised training dataset ratio Γ as 0.5. lr indicates the learning rate used for unsupervised MSE training.

Γ	$e(\mathbf{x})$	$\mathcal{L}$	lr	dropout	Top1
0.5	$sphereM+$	MSE	0.001	0.5	71.05
			0.0005		71.41
			0.0001		71.55
			0.00001		71.58
			0.000005		71.69
			0.000002		**71.71**
			0.000001		71.6