Anonymized-Bench: From Performance to Capability, Rethinking Evaluation in Geospatial AI

Anonymous authors
Paper under double-blind review

Abstract

Geospatial Foundation Models (GeoFMs) are transforming Earth Observation (EO), but evaluation lacks standardized protocols. Anonymized-Bench[1] addresses this with a comprehensive framework spanning classification, segmentation, regression, object detection, and instance segmentation across 19 permissively-licensed datasets. We introduce *capability* groups to rank models on datasets that share common characteristics (e.g., resolution, spectral bands, temporality), enabling users to identify which models excel in each capability and to determine where future work should focus. To support both fair comparison and methodological innovation, we define a prescriptive yet flexible evaluation protocol. This ensures consistency in benchmarking while facilitating research into model adaptation strategies—a key open challenge in advancing GeoFMs for downstream tasks. Our experiments show that no single model dominates across all tasks, confirming that architectural and pretraining choices lead to task-specific strengths. While models pretrained on natural images (ConvNext-ImageNet, DINOv3) excel on high-resolution tasks, EO-specific models (TerraMind, Prithvi, and Clay) outperform them on multispectral applications such as agriculture and disaster response. These findings demonstrate that optimal model choice depends on task requirements, data modalities, and operational constraints, and that the goal of a single GeoFM that performs well across all tasks remains open for future research. Anonymized-Bench enables informed, reproducible GeoFM evaluation tailored to specific use cases. Code, data, and the leaderboard are publicly released under a permissive license.

1 Introduction

Deep learning and self-supervision have transformed Earth Observation (EO), enabling analysis of vast, heterogeneous geospatial data at unprecedented scales and accuracy. Geospatial Foundation Models (GeoFMs)—large-scale architectures pre-trained on diverse data—promise to generalize across tasks, sensors, and geographies while reducing reliance on task-specific supervision. However, their development remains hampered by data complexity and the absence of standardized evaluation protocols.

Benchmarking is critical in EO, where models must generalize across spatial, temporal, spectral, and sensor distributions. While existing benchmarks such as PANGAEA (Marsocci et al., 2024), Copernicus-Bench (Wang et al., 2025), and others (Bountos et al., 2025; Li et al., 2025; Fibaek et al., 2024) have made valuable contributions, they remain limited by narrow modality focus, restrictive licensing, incomplete task coverage, or insufficient guidelines for reproducible research. GEO-Bench (Lacoste et al., 2023) introduced structured evaluation protocols but had key gaps: limited task coverage (no detection or instance segmentation), lack of integration with fine-tuning tools, and limited support for assessing specific model capabilities beyond coarse aggregation.

We present Anonymized-Bench, a comprehensive framework for evaluating GeoFMs across real-world EO applications. Our contributions include: (1) 19 curated datasets with permissive licenses organized into overlapping capability-specific subsets (pixel-wise, detection, multi-temporal, multi-spectral, etc.); (2) geographically balanced splits for scalable, representative evaluation; (3) a prescriptive but flexible, protocol

[1]The name of the benchmark has been altered as part of the anonymization process.

	Core	Pixel-wise	Classification	Detection	Multi Temporal	< 10m	>=10m	RGB/NIR	Multi-Spectral
Clay-V1 ViT-B	1	1	9	2	2	6	7	4	3
ConvNext-XLarge ImageNet	2	3	4	1	8	3	4	2	5
DinoV3-ConvNext Large-WEB	3	6	1	5	12	2	5	3	4
ConvNext-Large ImageNet	4	4	3	3	10	4	2	5	6
Prithvi-EO-2.0-600M-TL	5	5	8	9	4	8	6	8	2
TerraMind-V1 Large	6	2	6	8	1	7	1	7	1
Satlas-SwinB Sentinel2	7	7	7	4	6	10	3	9	7
DOFA-ViT-L	8	9	5	12	7	5	8	6	8
Prithvi-EO-2.0-300M-TL	9	10	11	6	5	11	11	11	9
DinoV3-ViT-L SAT	10	8	2	11	9	1	9	1	11
TerraMind-V1 Base	11	12	12	10	3	13	10	12	10
Satlas-SwinB Naip	12	11	10	7	11	9	12	10	12
DeCUR-Resnet50	13	14	13	14	13	14	13	14	13
Resnet50-ImageNet	14	13	14	13	14	12	14	13	14

Table 1: Model ranking across Anonymized-Bench capabilities. Lighter color indicates higher positional ranking hence better performance in a capability.

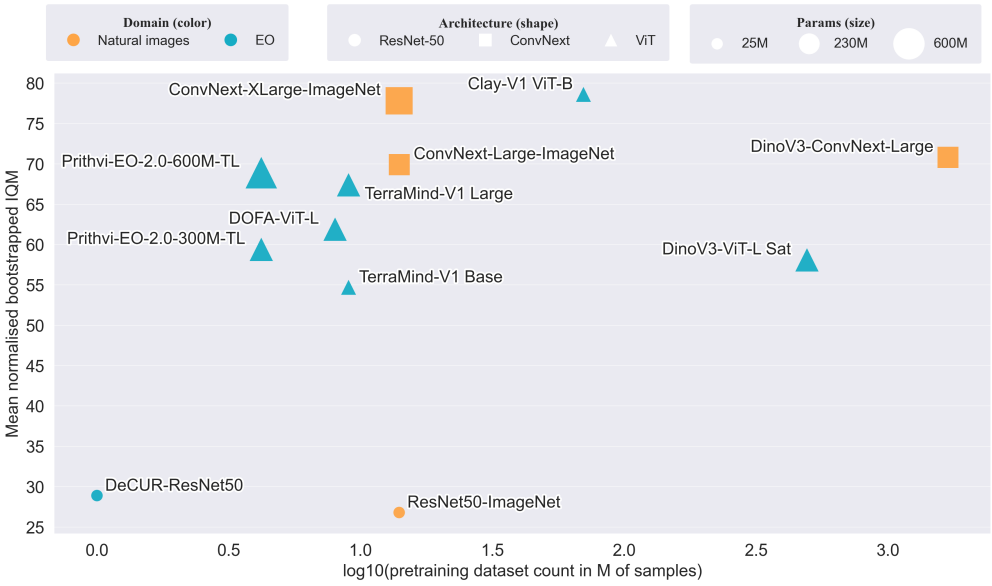

Figure 1: Effect of pretraining factors on model performance on the Core capability.

that ensures fair comparison while allowing for innovation in model fine-tuning and adaptation; (4) full integration with TerraTorch (Gomes et al., 2025), lowering barriers to entry; and (5) an interactive leaderboard on Hugging Face for community engagement. Anonymized-Bench enables targeted capability assessment and reproducible comparison, accelerating progress toward general-purpose geospatial intelligence.

Table 1 summarizes model rankings across all benchmark capabilities; Figure 1 shows the effect of pretraining factors on Core capability performance.

2 Anonymized-Bench

2.1 Dataset Selection and Transformation

There are hundreds of EO labeled datasets (Schmitt et al., 2023). Through an in-depth investigation, we identified 35 datasets with the potential to meet the criteria below; after experimentation and thorough anal-

ysis, we selected 19 that enable high-quality GeoFM evaluation (see Table 2 and full details in Appendix B). Our selection criteria were:

Challenging and Discriminative. Datasets must clearly distinguish strong GeoFMs from baseline models. We experimentally validated discriminative power across multiple models, discarding datasets with overlapping performance profiles. For example, most well-trained models achieve above 98% accuracy on EuroSAT (Helber et al., 2019) or saturate on multi-modal datasets like Sen1Floods11 (Bonafilia et al., 2020).

Open Licenses. We prioritized permissive licenses to enable academic and industry adoption, avoiding GPL and non-commercial licenses.[2]

Diversity. The benchmark encompasses a wide range of tasks, modalities, and geographic regions, featuring samples from all seven continents (Figure 2). The comparatively higher representation of Europe stems from initiatives such as INSPIRE and Horizon Europe (see Figure 24 for relative continental coverage).[3]

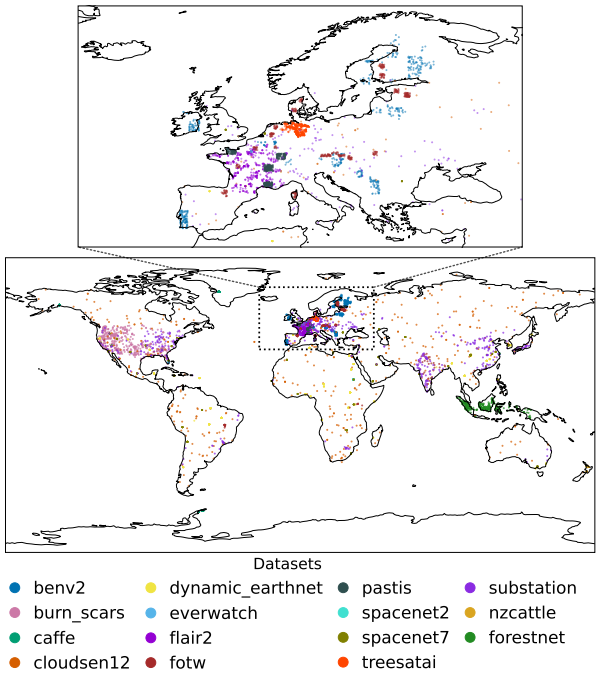

Figure 2: Global distribution of samples (500 random locations per dataset shown for visualization). The BioMassters and So2Sat datasets were originally released without geospatial information and are hence not represented.

Where needed, datasets were sub-sampled to reduce computational cost and formatted following the TACO convention (Aybar et al., 2025), ensuring FAIR compliance (Wilkinson et al., 2016) with self-contained, ML-ready samples. Sub-sampling caps were 20,000 samples for classification and 5,000 for pixel-wise and detection tasks, with the exception of BioMassters.

2.2 Capability Groups

Aggregating performance across heterogeneous datasets into a single overall ranking obscures important model characteristics. A GeoFM may excel at high-resolution RGB classification yet underperform on multi-temporal crop mapping or multi-spectral segmentation. Reporting only aggregate metrics therefore limits

[2]For some capabilities (e.g., detection), finding suitable open-license datasets proved challenging.

[3]To enhance global balance, we encourage the community to release openly licensed dataset datasets from underrepresented regions.

Task	Dataset	Domain	Modalities	GSD	Train/Val/Test	Classes	License
Classification	BEN V2 (Clasen et al., 2024b)	Land cover	S1+S2	10m	20000/4000/4000	19	CDLA-Permissive-1.0
	TreeSatAI (Ahlswede et al., 2022b)	Tree Species	S2 TS	10m	20000/4000/4000	13	CC-BY-4.0
	So2sat (Zhu et al., 2020; Lacoste et al., 2023)	Climate Zones	S2	10m	19992/986/986	17	CC-BY-4.0
	Forestnet (Irvin et al., 2020; Lacoste et al., 2023)	Tree Species	L8	15m	6464/989/989	12	CC-BY-4.0
Pixel Regression	BioMassters (Nascetti et al., 2023a)	Biomass estim.	S1+S2 TS	10m	4011/1739/2776	$\mathbb{R}_+$	CC-BY-4.0
Semantic Segmentation	CaFFe (Gourmelon et al., 2022a)	Glacier zones	S1 SAR	10m	4000/1000/2000	4	CC-BY-4.0
	CloudSen12 (Aybar et al., 2024)	Cloud/shadow	S1+S2	10m	4000/535/975	4	CC0
	NASA Burn Scars (Szwarcman et al., 2024)	Burn scars	HLS	30m	524/160/120	2	CC-BY-4.0
	Dynamic EarthNet (Toker et al., 2022a)	LULC (temporal)	Planet	3m	700/100/200	7	CC-BY-4.0
	FLAIR 2 (Garioud et al., 2023b)	LULC	Aerial RGBN+DEM	0.2m	4049/1022/3022	13	Open License 2.0
	FTW (Kerner et al., 2025a)	Field boundaries	S2	10m	4000/1000/2000	2	CC-BY-SA
	KuroSiwo (Bountos et al., 2024b)	Flood extent	S1+DEM+Slope	10m	4000/1000/2000	4	MIT
	PASTIS (R) (Sainte Fare Garnot et al., 2022)	Crop type map.	S1+S2	10m	1455/482/496	19	CC-BY-4.0
	SpaceNet2 (Van Etten et al., 2018)	Building	Worldview	0.3m	5186/1461/2961	2	CC-BY-SA-4.0
	SpaceNet7 (Van Etten et al., 2018)	Building	Planet	3m	3888/652/1152	2	CC-BY-SA-4.0
Object Detection	EverWatch (Garner et al., 2024b)	Bird species	Aerial RGB	0.1m	4429/500/196	9	CC0
	m-nzcattle (Abuaiadah & Switzer, 2022)	Cattle	Aerial RGB	0.1m	524/66/65	2	CC-BY-4.0
Instance Segmentation	PASTIS (R) panoptic (Sainte Fare Garnot et al., 2022)	Crop type map.	S1+S2	10m	1455/482/496	19	CC-BY-4.0
	Substations (Jindgar & Lindsay, 2024)	Substations	S2	10m	4000/500/500	2	CC-BY-4.0

Table 2: Anonymized-Bench dataset overview grouped by task category. S1: Sentinel-1; S2: Sentinel-2; DEM: Digital Elevation Model; TS: Time series; LULC: Land Use Land Cover.

scientific insight and practical model selection. To address this limitation, Anonymized-Bench organizes datasets into nine overlapping **capability groups** (Table 3), each isolating a distinct challenge in geospatial modeling. The groups are intentionally overlapping since a dataset may contribute to multiple capabilities if it tests several dimensions simultaneously. We categorize the capability groups as follows:

Task-Centric Capabilities. These capabilities isolate architectural and decoding challenges associated with pretrained model representations:

(1) **Classification:** single- and multi-label image-level prediction.
(2) **Pixel-wise:** semantic segmentation and regression with per-pixel outputs.
(3) **Detection:** object detection and instance segmentation using bounding boxes and masks. Because detection pipelines are computationally heavier and methodologically distinct, these datasets appear in fewer subsets to preserve accessibility of other capabilities.

Separating task types exposes how encoder architectures interact with decoder design and inductive biases.

Input-Centric Capabilities. These capabilities evaluate robustness to variations in input structure, modality, and acquisition characteristics:

(4) **Multi-temporal:** datasets with multiple timestamps requiring temporal aggregation or change modeling.
(5) **<10m Resolution:** high-resolution imagery below 10 m GSD.
(6) **≥10m Resolution:** medium-resolution imagery at or above 10 m GSD.
(7) **RGB/NIR:** datasets limited to visible and near-infrared bands.
(8) **Multi-spectral-dependent:** datasets where additional spectral bands are necessary for competitive performance, validated via ablation (Appendix D.3).

Five datasets (KuroSiwo, PASTIS-R, CaFFe, BEN V2, CloudSEN12) additionally permit isolated evaluation of SAR inputs, enabling modality-specific analysis beyond optical imagery.

Core Capability. The final capability provides a computationally efficient yet discriminative subset spanning all major challenges:

(9) **Core:** a balanced subset across tasks, resolutions, and modalities, designed to provide rapid yet representative evaluation.

Together, these nine capabilities transform evaluation from a single ranking into a multi-dimensional performance profile. Rather than asking which model is "best" overall, Anonymized-Bench asks: *best for which capability?* This shift enables targeted model development and more informed deployment decisions.

Dataset	**Classification**	**Pixel wise**	**Detection**	**Multi Temporal**	**< 10m Res**	**≥10m Res**	**RGB/ NIR**	**Multi Spectral**	**Core**
BEN V2	✓					✓		✓	✓
TreeSatAI	✓				✓		✓		✓
So2Sat	✓					✓		✓	
ForestNet	✓					✓			
BioMassters		✓		✓		✓		✓	✓
CaFFe		✓				✓			
CloudSEN12		✓				✓		✓	✓
NASA Burn Scars		✓				✓		✓	✓
Dynamic Earth Net		✓		✓	✓		✓		
FLAIR 2		✓			✓		✓		✓
FTW		✓				✓	✓	✓	✓
KuroSiwo		✓		✓		✓			✓
PASTIS		✓		✓		✓		✓	✓
SpaceNet 2		✓			✓			✓	
SpaceNet 7		✓			✓		✓		✓
EverWatch			✓						✓
NZCattle			✓						
PASTIS (R) panoptic			✓						
Substations			✓						✓

Table 3: Overview of dataset capabilities. Columns are ordered to match the enumeration in Section 2.2.

3 Evaluation Protocol

The primary objective of Anonymized-Bench is to measure downstream task performance of GeoFMs under controlled and reproducible conditions. However, adapting a pretrained backbone to diverse EO datasets remains an active research problem, with substantial variation in fine-tuning strategies, decoder design, and hyperparameter optimization. The benchmark therefore serves a dual purpose: (1) to provide a standardized baseline for fair comparison, and (2) to enable methodological innovation in model adaptation.

To balance these goals, we define a **prescriptive yet flexible** protocol. Users are free to explore alternative adaptation strategies, but must adhere to clearly defined constraints to ensure comparability. As a general rule, adaptation procedures must be generic and not over-engineered for individual datasets. Users must document their full adaptation protocol using the provided template. If evaluating a new GeoFM, we additionally recommend submitting at least one entry that follows the baseline protocol to facilitate direct comparison.

Why Fine-Tuning? Although frozen backbones are supported (with a separate dedicated leaderboard), our experiments (Appendix D.1) show substantial performance degradation and significant ranking shifts under fully frozen settings. Because frozen evaluation underestimates representational capacity for most GeoFMs, we recommend full fine-tuning with hyperparameter selection as the primary evaluation setting.

3.1 Hyperparameter Optimization

Hyperparameter selection significantly influences downstream performance. Unconstrained tuning, however, risks dataset-specific overfitting and undermines leaderboard fairness. We therefore regulate both the search space and the search budget.

Search Space. Search spaces should be largely uniform across the benchmark. Different task types (e.g., classification vs. segmentation) may use separate search spaces, but each search space must be documented and justified. To discourage per-dataset tuning, a search space must apply to at least four datasets. Leaderboard submissions may be flagged as *over-engineered* if customization is excessive.

Search Budget. To balance exploration and computational fairness, the maximum search budget is limited to 16 trials per dataset. The best configuration is selected on the validation set. Bayesian optimization methods are permitted.

Repeated Evaluation. To account for stochasticity, the selected configuration must be fine-tuned five times with random seeded experiments and evaluated on the test split using the required metric (Section 3.6).

Our baseline protocol uses Optuna (Akiba et al., 2019) within TerraTorch Iterate to automate hyperparameter search over a fixed space. We tune learning rate and batch size while keeping all other hyperparameters constant. Each trial and repeated run is trained for 50 epochs.

3.2 Pre-Processing and Data Augmentation

Pre-processing and augmentation choices can introduce hidden performance gains if tailored to individual datasets. To preserve comparability, pre-processing and augmentation must not use information from the test set and must be uniform across all datasets.

Baseline Protocol. We apply per-band Z-score normalization to each model, with statistics estimated exclusively on the training split. For regression datasets, Z-score normalization is also applied to target values. During training, we use standard geometric augmentations including horizontal and vertical flipping. For pixel-wise tasks, images larger than 224×224 pixels are randomly cropped during training. Validation and testing use tiled inference when necessary to preserve full spatial resolution. Although this normalization scheme may not perfectly match the pretraining distribution of all models, we find that fine-tuning mitigates potential discrepancies.

3.3 Base Model Adaptation

Adapting a pretrained backbone to diverse downstream tasks requires task-appropriate decoder design while avoiding dataset-specific engineering. To ensure fair comparison, adaptation methodologies must be generic and valid for at least four datasets. This constraint encourages transferable architectural decisions rather than per-dataset optimization. Our baseline protocol provides a standardized adaptation strategy across task categories.

Classification. For single- and multi-label classification, we attach a single linear layer with softmax activation to the encoder output. This minimal head isolates the representational quality of the backbone while avoiding classification task-specific architectural tuning.

Pixel-wise Tasks (Segmentation and Regression). For semantic segmentation and pixel-wise regression, we employ a UNet decoder (Ronneberger et al., 2015) fed with equally spaced encoder features (Marti Escofet et al., 2025). Transformer-based backbones do not natively produce hierarchical feature maps. We therefore apply *LearnedFeatureInterpolation* (available in TerraTorch) to structure encoder outputs before passing them to the decoder. Prior work shows that this approach outperforms alternatives such as UPerNet for ViT-based GeoFMs Marti Escofet et al. (2025).

Object Detection and Instance Segmentation. For detection and instance segmentation, we use Faster R-CNN (Girshick, 2015) and Mask R-CNN (He et al., 2017), respectively, each equipped with a Feature Pyramid Network (FPN) (Lin et al., 2017). This standard pipeline reflects widely adopted detection practices while maintaining comparability across model families.

This baseline protocol prioritizes architectural consistency over dataset-specific customization. Users may propose alternative adaptation strategies, provided they remain generic and satisfy the benchmark's reproducibility constraints.

3.4 Multi-Spectral Bands, SAR, and Multi-Modal Datasets

Geospatial datasets frequently contain information beyond standard RGB imagery, including additional optical bands, Synthetic Aperture Radar (SAR), and multi-modal sensor combinations. Handling these modalities consistently is essential for fair comparison, as modality-specific engineering can impact performance. We therefore allow flexibility in modality handling, while requiring that approaches remain generic across datasets. Our baseline protocol standardizes how additional modalities are incorporated into pretrained backbones.

Multi-Spectral Bands. When datasets contain multiple optical bands, all available bands are used provided they are compatible with the model architecture. If an exact spectral match between pretraining and downstream bands is not available, bands are aligned to the closest wavelength (e.g., matching Sentinel-2 bands to WorldView channels). This approach prioritizes maximal information usage while preserving architectural consistency.

Synthetic Aperture Radar (SAR). When a model does not natively support SAR inputs, VV and VH polarization bands are mapped to the model's RGB channels in the order VV, VH, VV. This simple replication strategy avoids introducing modality-specific encoder modifications while still enabling evaluation on SAR-inclusive datasets.

Multi-Modal Datasets. Several datasets provide both Sentinel-1 (SAR) and Sentinel-2 (optical) imagery. The benefit of joint modality usage remains unclear in prior work (Marsocci et al., 2024). We therefore conducted an ablation (Appendix D.5) on three multi-modal models (TerraMind, DOFA, Clay), comparing S2-only performance to S1+S2. For the main benchmark results, we report the best-performing modality configuration per model–dataset pair. In practice, this resulted in using both modalities only for TerraMind on BEN V2 and BioMassters.

This protocol ensures consistent treatment of additional modalities while allowing models designed for multi-modal pretraining to leverage their intended strengths.

3.5 Multi-Temporality

For datasets with multi-temporal inputs, each timestamp was processed independently by the encoder; resulting embeddings were then averaged along the embedding dimensions before being passed to the decoder.

3.6 Evaluation Metrics

All submissions must report results using the following standardized metrics:

- Semantic Segmentation: Multiclass Jaccard Index
- Single-label Classification: Accuracy
- Multi-label Classification: F1-score
- Pixel-wise Regression: Root Mean Squared Error (RMSE)
- Instance Segmentation and Object Detection: Mean Average Precision (mAP)

3.7 Aggregated Performance

To obtain a robust aggregation of model performance while accounting for the uncertainty introduced by random seeds, we follow the methodology introduced in Lacoste et al. (2023). We recommend using the leaderboard or the provided code to compute aggregated scores from raw results.

Renormalization. Aggregating scores across multiple datasets using simple averages can distort comparisons, where strong performance on one dataset may overshadow smaller improvements elsewhere (Demšar, 2006). To mitigate this, we normalize each dataset's scores to the range $[0, 1]$ via a linear transformation

anchored to the worst and best results from a fixed reference model set. This approach is chosen over rank-based aggregation, which can disrupt leaderboard continuity as ranks shift when new models are added. The $[0, 1]$ range also enhances interpretability compared to z-score normalization. Normalization factors are published in our Anonymous-Bench repository and must be reused for consistency. For completeness, a rank-based table can be found in Appendix A.

Bootstrap. We perform a stratified bootstrap over the 5 normalized repeats for each dataset, using 100 resamples.

IQM Aggregation. For each normalized bootstrap iteration, results across datasets within a capability are aggregated using the interquartile mean (IQM). This reduces the influence of outliers and provides a more statistically stable estimate (Agarwal et al., 2021).

Final Aggregation. The final score and standard deviation are obtained by averaging the results across all 100 normalized IQM bootstrap iterations.

3.8 Leaderboard

To foster a community effort, we provide a leaderboard and encourage users to submit experiments—both successful and negative results—and to reproduce existing experiments. Users may submit an entry for a single capability without evaluating all datasets. We reserve the right to reject submissions that:

- do not follow the required guidelines,
- cannot be reproduced (e.g., closed-source model),
- exhibit per-dataset over-engineering, or
- undermine the main objectives of the benchmark.

4 Results

We report normalized bootstrapped IQM scores across all capability groups in Figure 3. Models in 1 are ordered by Core capability performance. Raw per-dataset metrics are provided in Appendix C.1. The results reveal that GeoFM evaluation is inherently multi-dimensional: model rankings vary substantially across capabilities, confirming that aggregate scores alone are insufficient to characterize performance.

4.1 Models Used in Our Experiments

To probe the benchmark, we selected models spanning diverse architectures, parameter scales, and pre-training paradigms (Table 4). These include: (i) supervised ImageNet models, (ii) self-supervised and distillation-based natural image models and (iii) EO-specific foundation models pretrained on multi-spectral or multi-temporal satellite data. All main experiments use full end-to-end fine-tuning, with pretrained backbones unfrozen during adaptation, following our recommended evaluation protocol (Section 3).

4.2 General Trends Across Capabilities

No single model dominates across all nine capabilities. Instead, rankings shift depending on task formulation and input characteristics.

EO-specialized models such as TerraMind and Prithvi consistently lead multi-spectral and multi-temporal capabilities, while natural-image pretrained models such as DINOv3-ViT-L-SAT and ConvNeXt variants excel in high-resolution RGB/NIR settings. This divergence validates the motivation behind capability-based evaluation: models encode biases from pretraining data, pretraining task, architecture choices and model sizes that translate differently across downstream regimes.

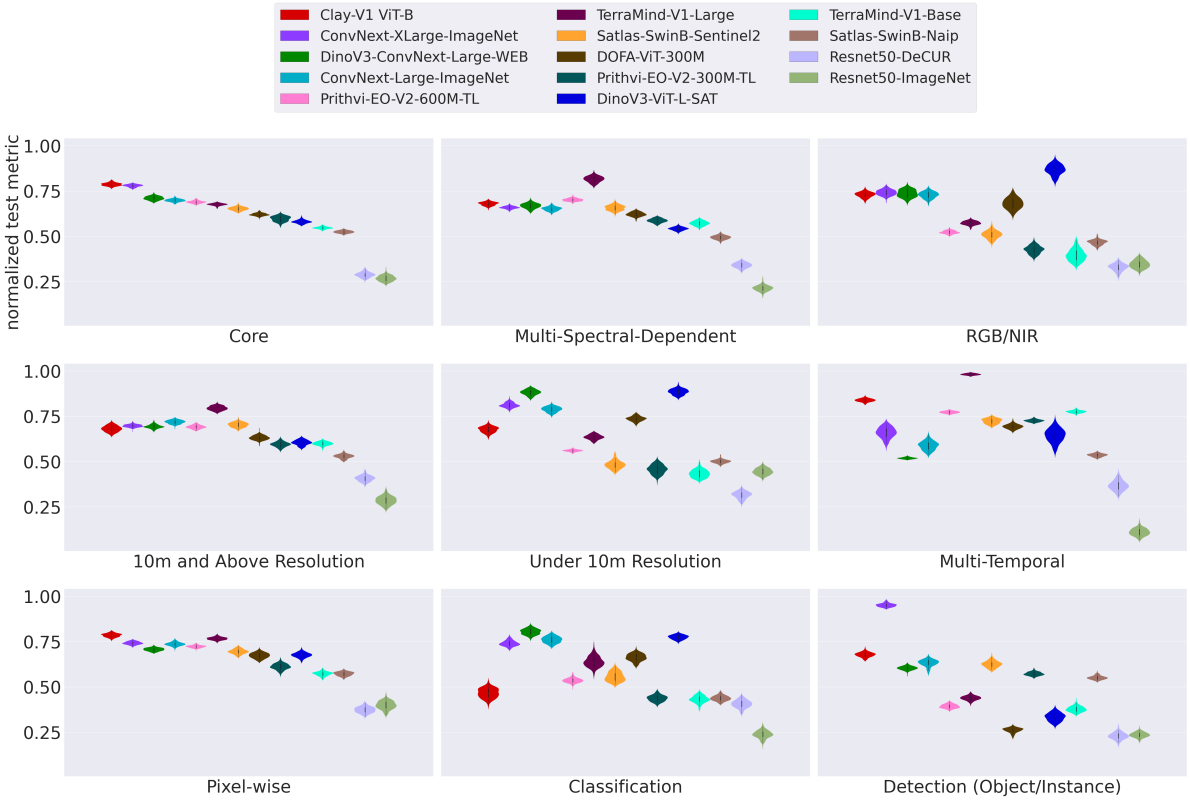

Figure 3: Normalized bootstrapped IQM performance by capability. Models are ordered by Core capability score.

4.3 Impact of Architecture, Size, and Pretraining Dataset

Figure 1 relates Core capability performance to architecture type, parameter count, and pretraining dataset size. Model scale generally correlates with improved performance, particularly within architecture families. However, scale alone does not explain outcomes. Clay-V1 ViT-B achieves top Core performance with only 86M parameters, likely due to its diverse EO-specific pretraining corpus (∼70M heterogeneous samples spanning 1–30 m GSD) and smaller patch size (8), which preserves fine-grained spatial detail. In contrast, ResNet-50 variants perform poorly across capabilities, indicating that architectural capacity and representational flexibility remain critical. Notably, ConvNeXt models pretrained on natural images adapt effectively to EO tasks under full fine-tuning. This suggests that high-capacity architectures pretrained at scale can compensate for domain mismatch when adaptation is sufficiently expressive.

4.4 Importance of Multi-Spectral Bands

The RGB/NIR and $<$ 10m GSD capabilities are dominated by DINOv3 and ConvNeXt models, reflecting their strong performance on high-resolution optical imagery. In contrast, EO-specific models take the lead in the Multi-Spectral-Dependent capability. Although aggregate normalized differences appear moderate, dataset-level analysis (Appendix C.1) reveals substantial gaps. On NASA Burn Scars and PASTIS crop classification, EO-specialized models outperform RGB-only models by up to 10%, demonstrating the practical importance of additional spectral bands. These findings confirm that multi-spectral information remains essential for certain EO tasks, particularly those involving vegetation, land cover discrimination, or environmental monitoring. The capability grouping therefore captures a meaningful and operationally relevant distinction.

Model	Type	# Backbone Params	Learning Technique	Data	Res	N	T	License
Resnet50-ImageNet	ResNet-50	25M	Supervised	ImageNet-22k	NA	14M	1	Apache 2.0
ConvNext-Large-ImageNet (Wightman, 2019)	ConvNext	230M	Supervised	ImageNet-22k	NA	14M	1	Apache 2.0
ConvNext-XLarge-ImageNet (Wightman, 2019)	ConvNext	390M	Supervised	ImageNet-22k	NA	14M	1	Apache 2.0
DINOv3-ViT-L-SAT (Siméoni et al., 2025)	ViT	300M	Distillation	Maxar RGB	0.6 m	493M	1	DINO V3
DINOv3-ConvNext-Large-WEB (Siméoni et al., 2025)	ConvNext	230M	Distillation	LVD-1689M	NA	1689M	1	DINO V3
Resnet50-DeCUR (Wang et al., 2024)	ResNet-50	25M	Contrastive	Sentinel-2	10 m	1M	1	Apache 2.0
DOFA-ViT-300M (Xiong et al., 2024)	ViT	300M	MAE	S1, S2, EnMap, Gaofen, Landsat	1–30 m	8M	1	CC-BY-4.0
Clay-V1 ViT-B (Cla, 2025)	ViT	86M	MAE	LS8&9, S1&2, NAIP, LINZ, MODIS	1–30 m	70M	1	Apache 2.0
Satlas-SwinB-Sentinel2 (Bastani et al., 2023)	Swin	88M	Supervised	Sentinel-2	10 m	NA	1	ODC-BY
Satlas-NAIP (Bastani et al., 2023)	Swin	88M	Supervised	NAIP	1 m	NA	1	ODC-BY
Prithvi-EO-V2-300M-TL (Szwarcman et al., 2024)	ViT	300M	MAE	HLS	30 m	4.2M	4	Apache 2.0
Prithvi-EO-V2-600M-TL (Szwarcman et al., 2024)	ViT	600M	MAE	HLS	30 m	4.2M	4	Apache 2.0
TerraMind-V1-Base (Jakubik et al., 2025)	ViT	86M	Correlation	S1&2, LULC, DEM, NDVI	10 m	9M	1	Apache 2.0
TerraMind-V1-Large (Jakubik et al., 2025)	ViT	300M	Correlation	S1&2, LULC, DEM, NDVI	10 m	9M	1	Apache 2.0

The pretraining dataset size (N) is estimated where not clearly reported.
Checkpoint sources: Torchgeo (DOFA, DeCUR, Satlas); TerraTorch (Prithvi, TerraMind); Timm (ResNet50-ImageNet, ConvNext-ImageNet); Meta (DINO V3).

Table 4: Characteristics of the benchmarked models: backbone type (Type), number of backbone parameters (# Param.), pretraining technique (Technique), pretraining data (Data), spatial resolution (Res.), number of samples (N), and timestamps per sample (T). Satlas characteristics refer to the Sentinel-2 pretrained checkpoint.

4.5 Model Performance Across Task Types

Architectural inductive biases interact strongly with task formulation. Clay-V1-ViT-B leads the Pixel-wise capability, consistent with its smaller patch size and improved spatial detail retention. Conversely, DINOv3 and ConvNeXt variants perform best in Classification and Detection. For detection tasks, convolutional inductive biases appear advantageous: most ViT-based GeoFMs underperform relative to ConvNeXt-based models when paired with Faster R-CNN or Mask R-CNN. This suggests that standard detection heads may better exploit hierarchical convolutional features than token-based representations. Overall, these patterns highlight that architectural suitability is task-dependent. Capability-based evaluation makes these trade-offs explicit, enabling informed selection rather than reliance on a single aggregate ranking.

4.6 Ablations

Beyond the primary benchmark configuration, we conducted controlled ablations to assess the sensitivity of model performance and rankings to key methodological choices. Ranking changes are quantified using the normalized Kendall tau distance, defined as the fraction of model pairs whose order changes under an alternative setting (Figure 4). We highlight three ablation findings, while referring the reader for additional ablation studies to Appendix D.

Frozen vs. Fine-Tuned Backbones. Contrary to findings of (Marsocci et al., 2024), freezing the encoder produces a systematic drop in performance across nearly all datasets (Appendix D.1). More importantly, freezing induces ranking changes in over 20% of model pairs. Our findings suggest that this methodological choice can lead to different model selection recommendations for practitioners depending on their available computational budget. However, large gaps between frozen and unfrozen combinations also demonstrate that significant room for improvement remains for GeoFM representation expressiveness.

Decoder Complexity. Replacing the UNet decoder with a linear head for pixel-wise tasks consistently reduces performance (Appendix D.2), particularly on datasets requiring fine-grained boundary delineation such as FTW and SpaceNet7. Although ranking shifts are smaller than in the frozen ablation, this experiment highlights that decoder choice materially affects evaluation outcomes and that the inductive biases of convolution-based decoders are useful. Standardizing decoder design is therefore critical for fair benchmarking.

Multi-Temporal Processing. Using a single timestamp instead of multiple temporal views leads to marked performance drops on datasets such as PASTIS (Appendix D.6). Among all ablations, this setting produces the largest ranking perturbations aside from freezing. This finding underscores that temporal modeling remains an underexploited but decisive factor in GeoFM performance. It also confirms the necessity of explicitly isolating multi-temporal capability in the benchmark.

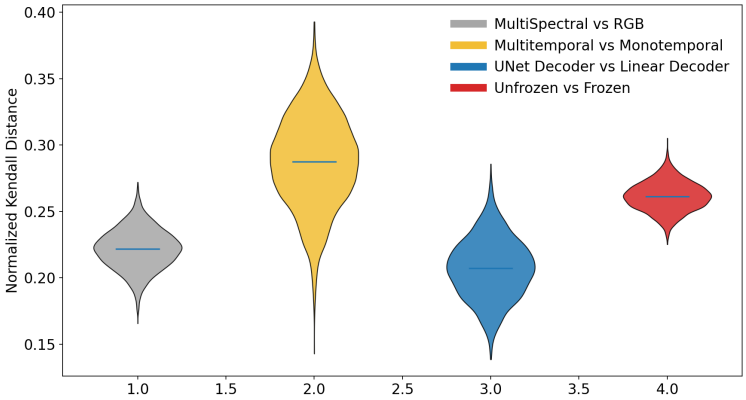

Figure 4: Normalized Kendall tau distance showing the fraction of model pairs with altered ranking between two methods. Uncertainty was computed via 2,000 bootstrap resamples.

5 Discussion and Limitations

Our results validate the central premise of Anonymized-Bench: GeoFM performance is inherently multi-dimensional and cannot be faithfully summarized by a single aggregate score. Foundation models for EO are advancing rapidly (Zhu et al., 2024), with strong appeal for domain-specific applications. However, the field has yet to experience a paradigm shift comparable to that of generative modeling in text or computer vision. While our analysis confirms that larger models tend to perform better, EO has not exhibited the scaling laws observed in LLMs or image generation (Hoffmann et al., 2022; Li et al., 2024).

The LLM community benefits from established benchmarks and centralized infrastructure for tracking progress (White et al., 2024). With Anonymized-Bench, we provide an analogous framework for the EO domain. A key advantage of the leaderboard is enabling users to rank models across capabilities and settings, allowing the community to identify models suited to specific use cases and resource constraints.

Recent work has shown that models pretrained on natural images remain competitive on EO tasks (Corley et al., 2024), well-tuned supervised models can match specialized FMs (Xu et al., 2025), and most GeoFMs struggle under frozen encoder settings (Marsocci et al., 2024), with TerraMind being the first

exception (Jakubik et al., 2025). Our experiments tell a more nuanced story: under full fine-tuning, GeoFMs consistently outperformed simpler models (e.g., ResNet-50) but did not consistently outperform larger natural-image models such as ConvNeXt, particularly for high-resolution RGB-only tasks. However, GeoFMs demonstrated clear advantages when multi-spectral information is critical—a setting explicitly captured by Anonymized-Bench. Our results align with DINOv3 findings (Siméoni et al., 2025), where even the 7B RGB-only model could not surpass the 10× smaller Prithvi-EO-2.0 in crop classification.

Rather than discouraging, these findings reveal opportunities. Anonymized-Bench pinpoints where current GeoFMs underperform and provides a testbed for developing models that leverage EO's unique characteristics: multi-spectral data, temporal dynamics, and global coverage. This can guide the community toward pretraining strategies optimized for multi-spectral and temporal data, as well as unexplored architectural directions (e.g., ConvNeXt in EO) that translate to real gains in disaster response, environmental monitoring, and agriculture at scale.

5.1 Limitations

As with any benchmark, Anonymized-Bench reflects a set of design choices and trade-offs. While we aimed for broad coverage across tasks, modalities, and geographic regions, the benchmark does not exhaust the space of GeoFM evaluation settings. Although we evaluate a diverse set of leading models, additional architectures and pretraining strategies remain unexplored. The leaderboard is intended to support continuous community-driven evaluation. Dataset coverage, despite efforts toward diversity, remains skewed toward Europe and North America, reflecting broader patterns in openly available EO data. Moreover, the benchmark focuses on standardized task metrics and does not assess predictive uncertainty, calibration, or deployment constraints such as latency or memory footprint. Following Rolf et al. (2021), we view this benchmark not as a fixed endpoint but as an evolving evaluation framework that should progressively incorporate more realistic and deployment-aware conditions.

Broader Impact Statement

Anonymized-Bench and the models evaluated in this work are intended for Earth Observation applications including disaster response, agriculture, and environmental monitoring. While these are overwhelmingly beneficial uses, practitioners should be aware that geospatial AI systems can reproduce biases present in training data or evaluation benchmarks. The geographic imbalance in our benchmark (Section 5) is an example of such a limitation; users deploying these models in underrepresented regions should validate performance independently.

References

Clay foundation model. `https://clay-foundation.github.io/model/#clay-foundation-model`, 2025. Accessed on January 09, 2025.

Diab Abuaiadah and Alexander Switzer. Remote sensing dataset for detecting cows from high resolution aerial images. 2022.

Rishabh Agarwal, Max Schwarzer, Pablo Samuel Castro, Aaron C Courville, and Marc Bellemare. Deep reinforcement learning at the edge of the statistical precipice. *Advances in neural information processing systems*, 34:29304–29320, 2021.

Steve Ahlswede, Christian Schulz, Christiano Gava, Patrick Helber, Benjamin Bischke, Michael Förster, Florencia Arias, Jörn Hees, Begüm Demir, and Birgit Kleinschmit. Treesatai benchmark archive: A multi-sensor, multi-label dataset for tree species classification in remote sensing. *Earth System Science Data Discussions*, 2022:1–22, 2022a.

Steve Ahlswede, Christian Schulz, Christiano Gava, Patrick Helber, Benjamin Bischke, Michael Förster, Florencia Arias, Jörn Hees, Begüm Demir, and Birgit Kleinschmit. Treesatai benchmark archive: A multi-sensor, multi-label dataset for tree species classification in remote sensing. *Earth System Science Data Discussions*, 2022:1–22, 2022b.

Takuya Akiba, Shotaro Sano, Toshihiko Yanase, Takeru Ohta, and Masanori Koyama. Optuna: A next-generation hyperparameter optimization framework. In *Proceedings of the 25th ACM SIGKDD international conference on knowledge discovery & data mining*, pp. 2623–2631, 2019.

Guillaume Astruc, Nicolas Gonthier, Clement Mallet, and Loic Landrieu. Omnisat: Self-supervised modality fusion for earth observation. In *European Conference on Computer Vision*, pp. 409–427. Springer, 2024.

Cesar Aybar, Lesly Bautista, David Montero, Julio Contreras, Daryl Ayala, Fernando Prudencio, Jhomira Loja, Luis Ysuhuaylas, Fernando Herrera, Karen Gonzales, et al. Cloudsen12+: The largest dataset of expert-labeled pixels for cloud and cloud shadow detection in sentinel-2. *Data in Brief*, 56:110852, 2024.

Cesar Aybar, Julio Contreras, Chen Ma, Oscar J Pellicer-Valero, Gonzalo Mateo-García, Luis Gómez-Chova, Gustau Camps-Valls, Nils Lehmann, Mikolaj Czerkawski, David Montero, et al. The missing piece: Standardising for ai-ready earth observation datasets. In *TerraBytes-ICML 2025 workshop*, 2025.

Favyen Bastani, Piper Wolters, Ritwik Gupta, Joe Ferdinando, and Aniruddha Kembhavi. Satlaspretrain: A large-scale dataset for remote sensing image understanding, 2023. URL `https://arxiv.org/abs/2211.15660`.

Derrick Bonafilia, Beth Tellman, Tyler Anderson, and Erica Issenberg. Sen1floods11: A georeferenced dataset to train and test deep learning flood algorithms for sentinel-1. In *Proceedings of the IEEE/CVF conference on computer vision and pattern recognition workshops*, pp. 210–211, 2020.

Nikolaos Ioannis Bountos, Maria Sdraka, Angelos Zavras, Andreas Karavias, Ilektra Karasante, Themistocles Herekakis, Angeliki Thanasou, Dimitrios Michail, and Ioannis Papoutsis. Kuro siwo: 33 billion m^2 under the water. a global multi-temporal satellite dataset for rapid flood mapping. *Advances in Neural Information Processing Systems*, 37:38105–38121, 2024a.

Nikolaos Ioannis Bountos, Maria Sdraka, Angelos Zavras, Andreas Karavias, Ilektra Karasante, Themistocles Herekakis, Angeliki Thanasou, Dimitrios Michail, and Ioannis Papoutsis. Kuro siwo: 33 billion m^2 under the water. a global multi-temporal satellite dataset for rapid flood mapping. In A. Globerson, L. Mackey, D. Belgrave, A. Fan, U. Paquet, J. Tomczak, and C. Zhang (eds.), *Advances in Neural Information Processing Systems*, volume 37, pp. 38105–38121. Curran Associates, Inc., 2024b. URL `https://proceedings.neurips.cc/paper_files/paper/2024/file/43612b0662cb6a4986edf859fd6ebafe-Paper-Datasets_and_Benchmarks_Track.pdf`.

Nikolaos Ioannis Bountos, Arthur Ouaknine, Ioannis Papoutsis, and David Rolnick. Fomo: Multi-modal, multi-scale and multi-task remote sensing foundation models for forest monitoring. In *Proceedings of the AAAI Conference on Artificial Intelligence*, volume 39, pp. 27858–27868, 2025.

Kai Norman Clasen, Leonard Hackel, Tom Burgert, Gencer Sumbul, Begüm Demir, and Volker Markl. reben: Refined bigearthnet dataset for remote sensing image analysis. *arXiv preprint arXiv:2407.03653*, 2024a.

Kai Norman Clasen, Leonard Hackel, Tom Burgert, Gencer Sumbul, Begüm Demir, and Volker Markl. reben: Refined bigearthnet dataset for remote sensing image analysis. *arXiv preprint arXiv:2407.03653*, 2024b.

Isaac Corley, Caleb Robinson, Rahul Dodhia, Juan M Lavista Ferres, and Peyman Najafirad. Revisiting pre-trained remote sensing model benchmarks: resizing and normalization matters. In *Proceedings of the IEEE/CVF Conference on Computer Vision and Pattern Recognition*, pp. 3162–3172, 2024.

Janez Demšar. Statistical comparisons of classifiers over multiple data sets. *Journal of Machine learning research*, 7(Jan):1–30, 2006.

Casper Fibaek, Luke Camilleri, Andreas Luyts, Nikolaos Dionelis, and Bertrand Le Saux. Phileo bench: Evaluating geo-spatial foundation models. *URL https://arxiv. org/abs/2401.04464*, 2024.

Anatol Garioud, Stéphane Peillet, Eva Bookjans, Sébastien Giordano, and Boris Wattrelos. Flair# 1: semantic segmentation and domain adaptation dataset. *arXiv preprint arXiv:2211.12979*, 2022.

Anatol Garioud, Apolline De Wit, Marc Poupée, Marion Valette, Sébastien Giordano, and Boris Wattrelos. Flair# 2: textural and temporal information for semantic segmentation from multi-source optical imagery. *arXiv preprint arXiv:2305.14467*, 2023a.

Anatol Garioud, Nicolas Gonthier, Loic Landrieu, Apolline De Wit, Marion Valette, Marc Poupée, Sébastien Giordano, and Boris Wattrelos. Flair: a country-scale land cover semantic segmentation dataset from multi-source optical imagery. In *Advances in Neural Information Processing Systems (NeurIPS) 2023*, 2023b. doi: https://doi.org/10.48550/arXiv.2310.13336.

L Garner, B Weinstein, M Rickershauser, M Baldino, H Coates, M Commins, T Faber, J Gula, S Van Ert, E White, et al. Everwatch benchmark: training and evalutation data for detection and species classification of everglades wading birds from airborne imagery. *Zenodo*, 2024a.

Lindsey Garner, Ben Weinstein, Michael Rickershauser, Melissa Baldino, Holly Coates, Mary Commins, Tracey Faber, Jonah Gula, Shayly Van Ert, Peter Frederick, Ethan White, and S.K. Morgan Ernest. Everwatch benchmark: training and evaluation data for detection and species classification of everglades wading birds from airborne imagery, May 2024b. URL `https://doi.org/10.5281/zenodo.11165946`.

Vivien Sainte Fare Garnot, Loic Landrieu, and Nesrine Chehata. Multi-modal temporal attention models for crop mapping from satellite time series. *ISPRS Journal of Photogrammetry and Remote Sensing*, 187: 294–305, 2022.

Ross Girshick. Fast r-cnn. In *Proceedings of the IEEE international conference on computer vision*, pp. 1440–1448, 2015.

Carlos Gomes, Benedikt Blumenstiel, Joao Lucas de Sousa Almeida, Pedro Henrique de Oliveira, Paolo Fraccaro, Francesc Marti Escofet, Daniela Szwarcman, Naomi Simumba, Romeo Kienzler, and Bianca Zadrozny. Terratorch: The geospatial foundation models toolkit. *arXiv preprint arXiv:2503.20563*, 2025.

Nora Gourmelon, Thorsten Seehaus, Matthias Braun, Andreas Maier, and Vincent Christlein. Calving fronts and where to find them: A benchmark dataset and methodology for automatic glacier calving front extraction from sar imagery. *Earth System Science Data Discussions*, 2022:1–37, 2022a.

Nora Gourmelon, Thorsten Seehaus, Matthias Braun, Andreas Maier, and Vincent Christlein. Calving fronts and where to find them: A benchmark dataset and methodology for automatic glacier calving front extraction from sar imagery. *Earth System Science Data Discussions*, 2022:1–37, 2022b.

Kaiming He, Georgia Gkioxari, Piotr Dollár, and Ross Girshick. Mask r-cnn. In *Proceedings of the IEEE international conference on computer vision*, pp. 2961–2969, 2017.

Patrick Helber, Benjamin Bischke, Andreas Dengel, and Damian Borth. Eurosat: A novel dataset and deep learning benchmark for land use and land cover classification. *IEEE Journal of Selected Topics in Applied Earth Observations and Remote Sensing*, 12(7):2217–2226, 2019.

Jordan Hoffmann, Sebastian Borgeaud, Arthur Mensch, Elena Buchatskaya, Trevor Cai, Eliza Rutherford, Diego de Las Casas, Lisa Anne Hendricks, Johannes Welbl, Aidan Clark, et al. Training compute-optimal large language models (2022). *arXiv preprint arXiv:2203.15556*, 2022.

Jeremy Irvin, Hao Sheng, Neel Ramachandran, Sonja Johnson-Yu, Sharon Zhou, Kyle Story, Rose Rustowicz, Cooper Elsworth, Kemen Austin, and Andrew Y Ng. Forestnet: Classifying drivers of deforestation in indonesia using deep learning on satellite imagery. *arXiv preprint arXiv:2011.05479*, 2020.

Johannes Jakubik, Felix Yang, Benedikt Blumenstiel, Erik Scheurer, Rocco Sedona, Stefano Maurogiovanni, Jente Bosmans, Nikolaos Dionelis, Valerio Marsocci, Niklas Kopp, Rahul Ramachandran, Paolo Fraccaro, Thomas Brunschwiler, Gabriele Cavallaro, Juan Bernabe-Moreno, and Nicolas Longépé. Terramind: Large-scale generative multimodality for earth observation, 2025. URL `https://arxiv.org/abs/2504.11171`.

Kartik Jindgar and Grace W Lindsay. Improving satellite imagery segmentation using multiple sentinel-2 revisits. *arXiv preprint arXiv:2409.17363*, 2024.

Hannah Kerner, Snehal Chaudhari, Aninda Ghosh, Caleb Robinson, Adeel Ahmad, Eddie Choi, Nathan Jacobs, Chris Holmes, Matthias Mohr, Rahul Dodhia, et al. Fields of the world: A machine learning benchmark dataset for global agricultural field boundary segmentation. In *Proceedings of the AAAI Conference on Artificial Intelligence*, volume 39, pp. 28151–28159, 2025a.

Hannah Kerner, Snehal Chaudhari, Aninda Ghosh, Caleb Robinson, Adeel Ahmad, Eddie Choi, Nathan Jacobs, Chris Holmes, Matthias Mohr, Rahul Dodhia, et al. Fields of the world: A machine learning benchmark dataset for global agricultural field boundary segmentation. In *Proceedings of the AAAI Conference on Artificial Intelligence*, volume 39, pp. 28151–28159, 2025b.

Alexandre Lacoste, Nils Lehmann, Pau Rodriguez, Evan Sherwin, Hannah Kerner, Björn Lütjens, Jeremy Irvin, David Dao, Hamed Alemohammad, Alexandre Drouin, et al. Geo-bench: Toward foundation models for earth monitoring. *Advances in Neural Information Processing Systems*, 36:51080–51093, 2023.

Hao Li, Yang Zou, Ying Wang, Orchid Majumder, Yusheng Xie, R Manmatha, Ashwin Swaminathan, Zhuowen Tu, Stefano Ermon, and Stefano Soatto. On the scalability of diffusion-based text-to-image generation. In *Proceedings of the IEEE/CVF Conference on Computer Vision and Pattern Recognition*, pp. 9400–9409, 2024.

Xiang Li, Yong Tao, Siyuan Zhang, Siwei Liu, Zhitong Xiong, Chunbo Luo, Lu Liu, Mykola Pechenizkiy, Xiao Xiang Zhu, and Tianjin Huang. Reobench: Benchmarking robustness of earth observation foundation models. *arXiv preprint arXiv:2505.16793*, 2025.

Tsung-Yi Lin, Piotr Dollár, Ross Girshick, Kaiming He, Bharath Hariharan, and Serge Belongie. Feature pyramid networks for object detection. In *Proceedings of the IEEE conference on computer vision and pattern recognition*, pp. 2117–2125, 2017.

Valerio Marsocci, Yuru Jia, Georges Le Bellier, David Kerekes, Liang Zeng, Sebastian Hafner, Sebastian Gerard, Eric Brune, Ritu Yadav, Ali Shibli, et al. Pangaea: A global and inclusive benchmark for geospatial foundation models. *arXiv preprint arXiv:2412.04204*, 2024.

Francesc Marti Escofet, Benedikt Blumenstiel, Linus Scheibenreif, Paolo Fraccaro, and Konrad Schindler. Fine-tune smarter, not harder: Parameter-efficient fine-tuning for geospatial foundation models. In *Joint European Conference on Machine Learning and Knowledge Discovery in Databases*, pp. 516–532. Springer, 2025.

Andrea Nascetti, Ritu Yadav, Kirill Brodt, Qixun Qu, Hongwei Fan, Yuri Shendryk, Isha Shah, and Christine Chung. Biomassters: A benchmark dataset for forest biomass estimation using multi-modal satellite time-series. *Advances in Neural Information Processing Systems*, 36:20409–20420, 2023a.

Andrea Nascetti, Ritu Yadav, Kirill Brodt, Qixun Qu, Hongwei Fan, Yuri Shendryk, Isha Shah, and Christine Chung. Biomassters: A benchmark dataset for forest biomass estimation using multi-modal satellite time-series. *Advances in Neural Information Processing Systems*, 36:20409–20420, 2023b.

Esther Rolf, Jonathan Proctor, Tamma Carleton, Ian Bolliger, Vaishaal Shankar, Miyabi Ishihara, Benjamin Recht, and Solomon Hsiang. A generalizable and accessible approach to machine learning with global satellite imagery. *Nature communications*, 12(1):4392, 2021.

Olaf Ronneberger, Philipp Fischer, and Thomas Brox. U-net: Convolutional networks for biomedical image segmentation, 2015. URL `https://arxiv.org/abs/1505.04597`.

Vivien Sainte Fare Garnot, Loic Landrieu, and Nesrine Chehata. Multi-modal temporal attention models for crop mapping from satellite time series. *ISPRS Journal of Photogrammetry and Remote Sensing*, 2022. doi: https://doi.org/10.1016/j.isprsjprs.2022.03.012.

Michael Schmitt, Seyed Ali Ahmadi, Yonghao Xu, Gülşen Taşkin, Ujjwal Verma, Francescopaolo Sica, and Ronny Hänsch. There are no data like more data: Datasets for deep learning in earth observation. *IEEE Geoscience and Remote Sensing Magazine*, 11(3):63–97, 2023.

Oriane Siméoni, Huy V Vo, Maximilian Seitzer, Federico Baldassarre, Maxime Oquab, Cijo Jose, Vasil Khalidov, Marc Szafraniec, Seungeun Yi, Michaël Ramamonjisoa, et al. Dinov3. *arXiv preprint arXiv:2508.10104*, 2025.

Gencer Sumbul, Marcela Charfuelan, Begüm Demir, and Volker Markl. Bigearthnet: A large-scale benchmark archive for remote sensing image understanding. In *IGARSS 2019-2019 IEEE international geoscience and remote sensing symposium*, pp. 5901–5904. IEEE, 2019.

Daniela Szwarcman, Sujit Roy, Paolo Fraccaro, Þorsteinn Elí Gíslason, Benedikt Blumenstiel, Rinki Ghosal, Pedro Henrique de Oliveira, Joao Lucas de Sousa Almeida, Rocco Sedona, Yanghui Kang, et al. Prithvi-eo-2.0: A versatile multi-temporal foundation model for earth observation applications. *arXiv preprint arXiv:2412.02732*, 2024.

Aysim Toker, Lukas Kondmann, Mark Weber, Marvin Eisenberger, Andrés Camero, Jingliang Hu, Ariadna Pregel Hoderlein, Çağlar Şenaras, Timothy Davis, Daniel Cremers, et al. Dynamicearthnet: Daily multi-spectral satellite dataset for semantic change segmentation. In *Proceedings of the IEEE/CVF Conference on Computer Vision and Pattern Recognition*, pp. 21158–21167, 2022a.

Aysim Toker, Lukas Kondmann, Mark Weber, Marvin Eisenberger, Andrés Camero, Jingliang Hu, Ariadna Pregel Hoderlein, Çağlar Şenaras, Timothy Davis, Daniel Cremers, et al. Dynamicearthnet: Daily multi-spectral satellite dataset for semantic change segmentation. In *Proceedings of the IEEE/CVF Conference on Computer Vision and Pattern Recognition*, pp. 21158–21167, 2022b.

Adam Van Etten and Daniel Hogan. The spacenet multi-temporal urban development challenge. In *NeurIPS 2020 Competition and Demonstration Track*, pp. 216–232. PMLR, 2021.

Adam Van Etten, Dave Lindenbaum, and Todd M Bacastow. Spacenet: A remote sensing dataset and challenge series. *arXiv preprint arXiv:1807.01232*, 2018.

Adam Van Etten, Daniel Hogan, Jesus Martinez Manso, Jacob Shermeyer, Nicholas Weir, and Ryan Lewis. The multi-temporal urban development spacenet dataset. In *Proceedings of the IEEE/CVF Conference on Computer Vision and Pattern Recognition*, pp. 6398–6407, 2021.

Yi Wang, Conrad M Albrecht, Nassim Ait Ali Braham, Chenying Liu, Zhitong Xiong, and Xiao Xiang Zhu. Decoupling common and unique representations for multimodal self-supervised learning, 2024. URL `https://arxiv.org/abs/2309.05300`.

Yi Wang, Zhitong Xiong, Chenying Liu, Adam J Stewart, Thomas Dujardin, Nikolaos Ioannis Bountos, Angelos Zavras, Franziska Gerken, Ioannis Papoutsis, Laura Leal-Taixé, and Xiao Xiang Zhu. Towards a unified copernicus foundation model for earth vision. *arXiv preprint arXiv:2503.11849*, 2025.

Colin White, Samuel Dooley, Manley Roberts, Arka Pal, Ben Feuer, Siddhartha Jain, Ravid Shwartz-Ziv, Neel Jain, Khalid Saifullah, Siddartha Naidu, et al. Livebench: A challenging, contamination-free llm benchmark. *arXiv preprint arXiv:2406.19314*, 4, 2024.

Ross Wightman. Pytorch image models. `https://github.com/huggingface/pytorch-image-models`, 2019.

Mark D Wilkinson, Michel Dumontier, IJsbrand Jan Aalbersberg, Gabrielle Appleton, Myles Axton, Arie Baak, Niklas Blomberg, Jan-Willem Boiten, Luiz Bonino da Silva Santos, Philip E Bourne, et al. The fair guiding principles for scientific data management and stewardship. *Scientific data*, 3(1):1–9, 2016.

Zhitong Xiong, Yi Wang, Fahong Zhang, Adam J. Stewart, Joëlle Hanna, Damian Borth, Ioannis Papoutsis, Bertrand Le Saux, Gustau Camps-Valls, and Xiao Xiang Zhu. Neural plasticity-inspired multimodal foundation model for earth observation, 2024. URL `https://arxiv.org/abs/2403.15356`.

Zongzhe Xu, Ritvik Gupta, Wenduo Cheng, Alexander Shen, Junhong Shen, Ameet Talwalkar, and Mikhail Khodak. Specialized foundation models struggle to beat supervised baselines. In *The Thirteenth International Conference on Learning Representations*, 2025.

Xiao Xiang Zhu, Jingliang Hu, Chunping Qiu, Yilei Shi, Jian Kang, Lichao Mou, Hossein Bagheri, Matthias Haberle, Yuansheng Hua, Rong Huang, et al. So2sat lcz42: A benchmark data set for the classification of global local climate zones [software and data sets]. *IEEE Geoscience and Remote Sensing Magazine*, 8 (3):76–89, 2020.

Xiao Xiang Zhu, Zhitong Xiong, Yi Wang, Adam J Stewart, Konrad Heidler, Yuanyuan Wang, Zhenghang Yuan, Thomas Dujardin, Qingsong Xu, and Yilei Shi. On the foundations of earth and climate foundation models. *arXiv preprint arXiv:2405.04285*, 2024.

A Rankings

	Core	Pixel-wise	Classification	Detection	Multi Temporal	< 10m	>=10m	RGB/NIR	Multi-Spectral
Clay-V1 ViT-B	**78.6**	**78.4**	45.9	67.8	83.7	67.4	68.4	72.8	68.0
ConvNext-XLarge ImageNet	77.8	74.2	73.8	**95.1**	65.4	81.4	69.7	74.3	65.8
DinoV3-ConvNext Large-WEB	70.8	70.5	**80.4**	60.4	51.9	88.5	69.2	73.9	66.8
ConvNext-Large ImageNet	69.9	73.6	75.9	63.1	58.8	78.7	72.3	72.7	65.4
Prithvi-EO-2.0-600M-TL	68.9	72.2	53.4	39.3	77.1	56.1	69.1	52.3	70.2
TerraMind-V1 Large	67.4	76.7	63.7	43.8	**98.1**	63.6	**79.6**	57.3	**81.8**
Satlas-SwinB Sentinel2	65.6	69.5	55.4	62.9	72.0	48.3	70.4	50.9	65.4
DOFA-ViT-L	61.9	67	66.6	25.9	69.2	73.7	62.9	68.1	62.0
Prithvi-EO-2.0-300M-TL	59.4	61.3	43.6	57.2	72.4	45.7	59.1	42.7	58.5
DinoV3-ViT-L SAT	58.1	67.4	77.2	34.1	65.2	**88.6**	60.2	**86.9**	53.9
TerraMind-V1 Base	54.7	57.2	43.0	37.7	77.4	43.3	59.9	39.5	57.1
Satlas-SwinB Naip	52.6	57.4	43.7	55.2	53.4	50.1	52.9	46.3	49.5
DeCUR-Resnet50	28.9	36.9	40.4	22.7	37.1	31.2	40.4	32.7	34.0
Resnet50-ImageNet	26.8	39.9	23.9	23.5	11.1	43.9	28.4	34.1	21.2

Table 5: MinMax scores across all capabilities. These scores were used to draw the final ranking for Table 1. Lighter color indicates a higher positional ranking (i.e., better performance) within a capability. Bold highlights top performer while underlined shows second place.

B Datasets

The following sections introduce the different datasets as well as the respective preprocessing schemes chosen to generate the benchmark version of the dataset.

B.1 BigEarthNet V2

BigEarthNet V2 (Clasen et al., 2024a) is an updated version of the popular BigEarthNet (Sumbul et al., 2019) multi-label classification dataset with Sentinel 1 and 2 imagery over Europe. The classification labels are derived from the CORINE Land Cover (CLC) labels. In BigEarthNet V2, the Sentinel 2 images were updated through a newer atmospheric correction scheme, the labels were revised with the most recent CLC labels, and a new geographic train, validation, and test split was introduced that reduces their spatial correlation.

B.2 BioMassters

The BioMassters dataset (Nascetti et al., 2023b) consists of multi-temporal Sentinel 1 and 2 imagery over Finland and has pixel-wise above-ground biomass (AGB) annotations that were derived from airborne LiDAR

	Core	Pixel-wise	Classification	Detection	Multi Temporal	< 10m	>=10m	RGB/NIR	Multi-Spectral
Clay-V1 ViT-B	**4.3**	**4.0**	10.5	5.0	3.3	4.6	6.3	3.6	5.6
ConvNext-XLarge ImageNet	4.8	4.9	4.0	**1.5**	6.3	3.4	5.3	3.6	5.5
ConvNext-Large ImageNet	5.7	5.5	4.5	4.5	7.5	4.8	5.5	5.0	6.4
DinoV3-ConvNext Large-WEB	5.8	6.7	**2.3**	5.0	11.0	3.8	6.4	4.8	5.8
Prithvi-EO-2.0-600M-TL	6.0	6.6	8.0	8.5	8.0	7.8	6.6	7.4	5.0
TerraMind-V1 Large	6.3	6.1	5.5	8.0	**2.0**	7.4	**5.2**	7.6	**4.5**
Satlas-SwinB Sentinel2	7.1	7.2	8.3	4.8	6.8	8.6	6.9	7.6	7.4
DinoV3-ViT-L SAT	7.2	6.5	3.3	9.5	6.0	**2.8**	7.0	**3.4**	8.4
DOFA-ViT-L	7.4	6.9	6.3	11.8	5.0	6.6	6.8	7.4	7.1
Prithvi-EO-2.0-300M-TL	8.7	9.2	10.8	5.8	7.5	11.2	8.8	10.6	8.0
Satlas-SwinB Naip	8.7	9.2	10.5	6.3	10.3	9.8	9.4	9.4	9.6
TerraMind-V1 Base	9.1	9.7	9.0	10.5	7.0	11.4	8.6	11.2	8.0
Resnet50-ImageNet	11.8	10.9	11.3	11.8	13.8	11.0	11.0	11.6	12.3
DeCUR-Resnet50	12.4	11.5	11.0	12.3	10.8	11.8	11.2	11.8	11.5

Table 6: Position-based Ranking across all capabilities. For each dataset within a capability, model performance was calculated by bootstrapping with replacement 100 times over the five repeated experiments to account for uncertainty. The average performance across the 100 bootstrapped means was then used to establish the ranking for each dataset. These rankings were averaged across datasets pertaining to a specific capability, yielding the scores in the table. Lighter color indicates a higher positional ranking (i.e., better performance) within a capability. Bold highlights top performer while underlined shows second place.



Figure 5: Training Set Examples for BigEarthNet V2 dataset.

measurements. The dataset was released with a designated train, validation, and test set, but without geospatial information.

B.3 CaFFe

The Calving Fronts and Where to Find them (CAFFe) dataset (Gourmelon et al., 2022b) includes SAR imagery of glaciers from Antarctica, Greenland, and Alaska, with zone segmentation labels for rock, glacier, and ocean or ice melange. In the designated train, validation, and test set, the test set locations are disjoint

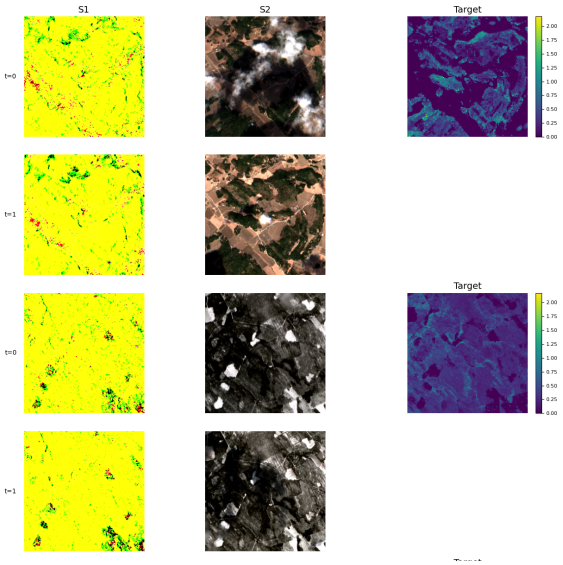

Figure 6: Training Set Examples for Biomassters dataset.

from the other sets. The dataset was released as single-channel PNG files, and was reprocessed into TIF files with location information merged from a metadata table.



Figure 7: Training Set Examples for CaFFe dataset.

B.4 CloudSen12

Introduced by (Aybar et al., 2024), the CloudSen12+ dataset forms a comprehensive global collection of Sentinel-1 and Sentinel-2 imagery for cloud and shadow detection. Samples were assigned to a train, validation, or test set based on a spatially stratified block split strategy. For our benchmark, we only select the processed samples with 512x512 pixels and the "high-quality" label tag.



Figure 8: Training Set Examples for CloudSen12 dataset.

B.5 DynamicEarthNet

The DynamicEarthNet dataset (Toker et al., 2022b) is a global multi-temporal dataset of high-resolution Planet Lab imagery and Sentinel-2 imagery with seven land use and land cover (LULC) classes. Based on



Figure 9: Training Set Examples for DynamicEarthNet dataset.

75 different areas of interest, across six continents, the dataset provides daily Planet imagery across these

locations from 2018 to 2020. The publicly available subset was processed as follows. First, the 1024x1024 tiles were split into four 512x512 patches. Subsequently, an eight-by-eight grid binning strategy was used to assign samples to a train, validation or test set. The resulting splits do not overlap in either space or time.

B.6 EverWatch

EverWatch (Garner et al., 2024a) is a bird detection dataset with high-resolution imagery over the Everglades region. The aerial drone imagery was manually annotated with seven different bird species labels. The dataset comes with a designated train, validation, and test set and only partially complete geospatial information. The variable-sized tiles were resized to patches of size 512x512.



Figure 10: Training Set Examples for EverWatch dataset.

B.7 Fields of The World

The Fields of The World (FTW) dataset (Kerner et al., 2025b) is a global dataset of Sentinel-2 imagery for agricultural field boundary delineation. Each sample consists of two temporal views from different time



Figure 11: Training Set Examples for FTW dataset.

stamps and a field mask. The dataset was filtered by country to only include data consistent with the open CC-BY-SA license. For this subset, the original train, validation, and test split was used.

B.8 FLAIR2

The French Land cover from Aerospace ImageRy (FLAIR) Version 2 dataset (Garioud et al., 2023a) is an updated version of FLAIR (Garioud et al., 2022) that now also contains Sentinel-2 time-series data in addition to the high-resolution aerial imagery with thirteen semantic land cover classes across France. The new version also includes an updated test split from distinct spatial domains across the country.



Figure 12: Training Set Examples for FLAIR2 dataset.

B.9 KuroSiwo

The KuroSiwo dataset (Bountos et al., 2024a) is a global dataset of SAR imagery from a broad range of global flooding events with annotations for permanent water and flood water. We use the designated train, validation, and test set.

B.10 PASTIS-R

The Panoptic Agricultural Satellite Time Series (PASTIS) dataset (Garnot et al., 2022) is a multi-temporal dataset with Sentinel-1 SAR and Sentinel-2 imagery with crop type annotations across France. We utilize the PASTIS-R version, which is a superset of the original PASTIS dataset and includes the SAR imagery. The dataset comes with a designated train, validation, and test split.

B.11 SpaceNet2

The second edition of the SpaceNet dataset series (Van Etten & Hogan, 2021) consists of high-resolution aerial imagery across four different cities (Las Vegas, Paris, Shanghai, Khartoum) with binary building

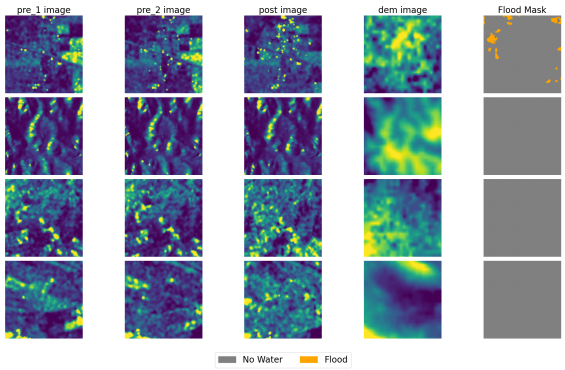

Figure 13: Training Set Examples for KuroSiwo dataset.

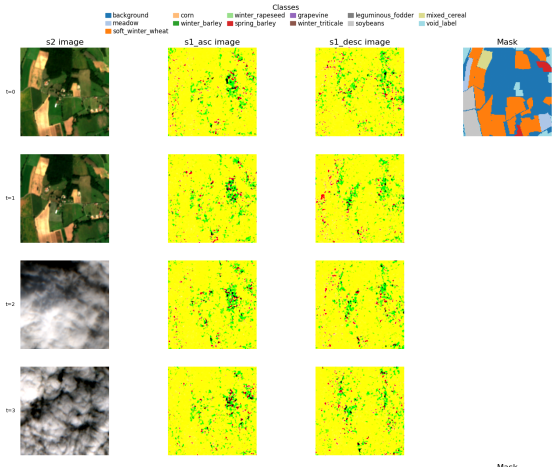

(a) Training Set Examples for PASTIS Semantic Segmentation dataset.

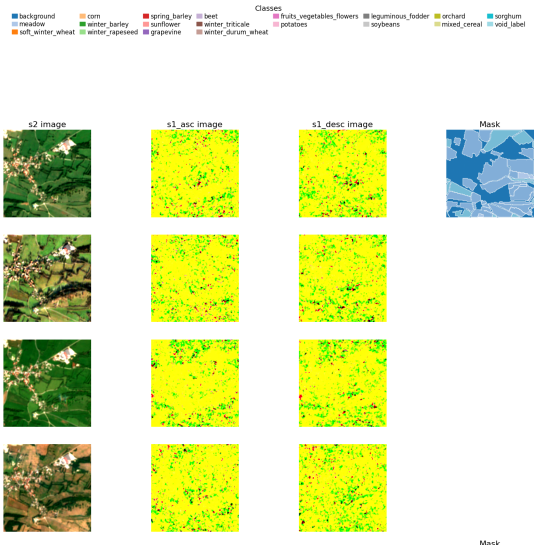

(b) Training Set Examples for PASTIS Instance Segmentation dataset.

Figure 14: Training Set Examples for PASTIS datasets.

footprint annotations. As a competition dataset, the publicly available data that includes annotations is only designated for training. To have separate training and evaluation sets, we use the following procedure: For each city, we use a checkerboard style split, inspired by MOSAIKS (Rolf et al., 2021), that overlays a grid structure and all samples within a grid are assigned to a train, validation and test set such that their percentage of the total samples is roughly 70-20-10 respectively.

B.12 SpaceNet7

The seventh edition of the SpaceNet dataset series (Van Etten et al., 2021) is a multi-temporal building footprint dataset of 101 different locations across the globe. For each location, there is a sequence of Planet Lab Dove RGB imagery with fine-grained building annotations. While the intended purpose was to track building changes over time, we cast it as a static building segmentation dataset. The original 1024x1024 tiles were separated into 4 512x512 patches, and samples were assigned to a train, validation, or test split such that their locations are disjoint and their percentage of total samples is roughly 70-20-10 respectively.



Figure 15: Training Set Examples for SpaceNet2 dataset.



Figure 16: Training Set Examples for SpaceNet7 dataset.

B.13 TreeSatAI

The TreeSatAI dataset (Ahlswede et al., 2022a) originally included single-timestamp aerial, Sentinel-1, and Sentinel-2 imagery with corresponding multi-label tree species classes. (Astruc et al., 2024) extended the dataset to include a time series for the Sentinel modalities.

The samples were assigned to a train, validation, or test set with a checkerboard style split strategy, where a 10x10 grid was overlaid on the dataset area of northern Germany, and samples within each block belong to one split such that there is roughly a 70-20-10 distribution across splits.

Figure 17: Training Set Examples for TreeSatAI dataset.

B.14 NZCattle

The NZCattle is a dataset included in GEO-Bench (Lacoste et al., 2023). It includes high-resolution aerial RGB images to detect cattle in New Zealand. Originally, the dataset was presented as a segmentation task, which we repurpose here as an object detection task. Original splits were retained.

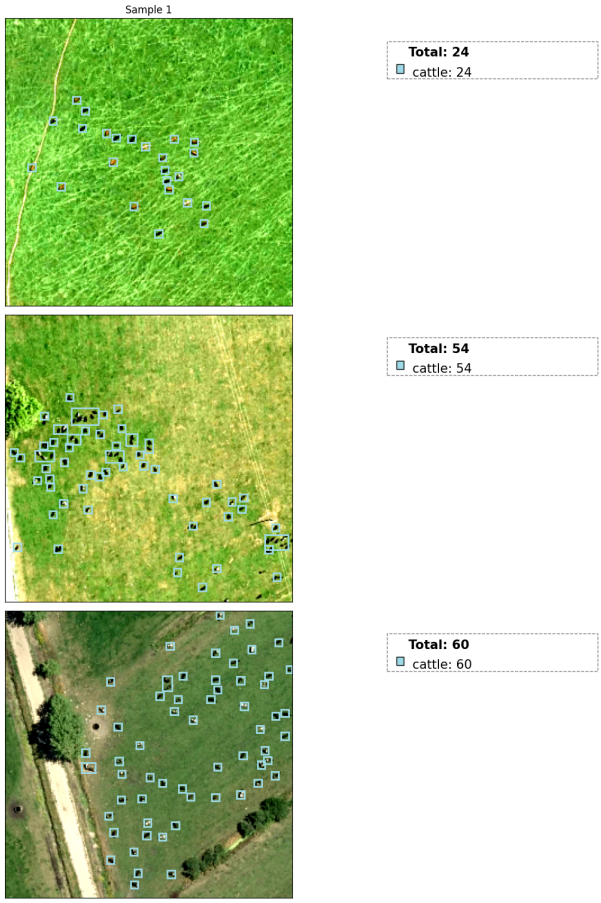

Figure 18: Training Set Examples for NZCattle dataset.

B.15 BurnScars

This dataset contains Harmonized Landsat and Sentinel-2 imagery of burn scars and the associated masks for the years 2018-2021 over the contiguous United States (Szwarcman et al., 2024). There are 804 512x512 images. For the benchmark we took the original dataset and repurposed it in TACO format with no modifications.



Figure 19: Training Set Examples for BurnScars dataset.

B.16 Substation

This dataset was curated by TransitionZero and sourced from publicly available data repositories, including OpenStreetMap and Copernicus Sentinel data (Jindgar & Lindsay, 2024). The dataset consists of Sentinel-2 228x228 pixel images from 27k+ global locations; the original task was to semantically segment power substations. For the benchmark, we converted the original labels into instance segmentation labels. Furthermore, as most locations had 4-5 images taken at different timepoints (i.e., revisits), but beyond cloud occlusions, there is, in principle, no need for multiple timestamps to complete the task, we created a cloud-free composite for each location. Data was sub-sampled for each split to reduce computational requirements.

Figure 20: Training Set Examples for Substation dataset.

B.17 So2Sat

So2Sat is a dataset designed for multimodal classification. The aim is to classify local Climate Zones globally. We downloaded the modified version of this dataset from GEO-Bench (Lacoste et al., 2023) and repurposed it in TACO format with no modifications.



Figure 21: Training Set Examples for So2Sat dataset.

B.18 Forestnet

Forestnet is a curated dataset of Landsat 8 satellite images of known forest loss events paired with driver annotations from expert interpreters in South Asia. We downloaded the modified version of this dataset from GEO-Bench (Lacoste et al., 2023) and repurposed it in TACO format with no modifications.

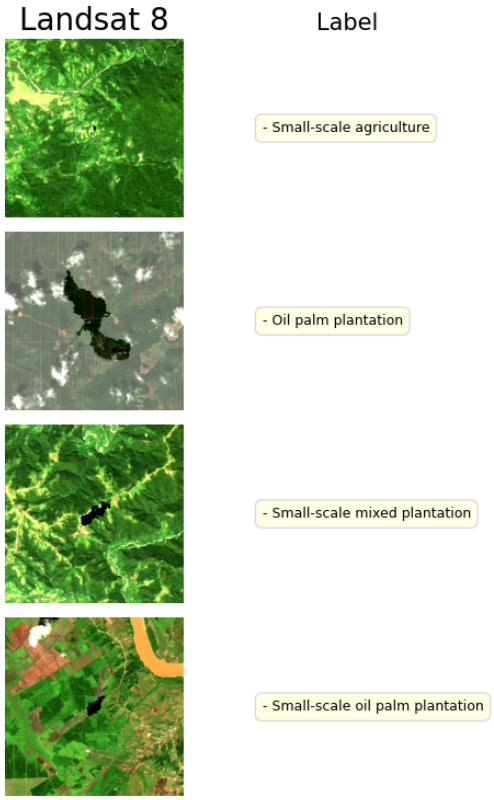

Figure 22: Training Set Examples for Forestnet dataset.

B.19 Dataset Geographical Distribution by continent

Figure 24 shows the geographical distribution of dataset samples across continents.

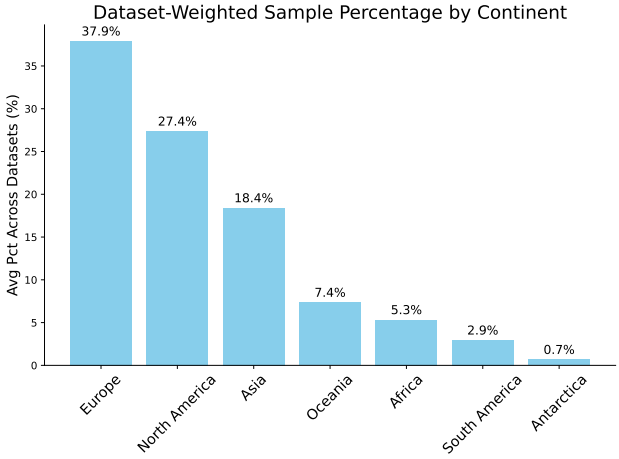

Figure 24: Distribution of samples weighted by source dataset size across continents. Each dataset's continent distribution is normalized by its dataset size before aggregation.

B.20 Dataset Statistics

Z-score normalization statistics were computed modality and band-wise for each dataset on the training set split and subsequently used to normalize all inputs. For the BioMassters dataset that contains continuous pixel-wise regression labels, z-score normalization was also used for the labels.

C Detailed experimental setup

To ensure reliable results, the evaluation protocol employs a combination of hyperparameter optimization (HPO) followed by repeated seed experiments. For segmentation, regression, and classification tasks, we conduct 16 trials during the HPO phase. Due to higher computational requirements, detection experiments use 10 trials. After the HPO process for a given model and dataset combination, the set of parameters yielding the best validation set metric is selected and subsequently used for repeated experiments with five different random seeds. The final performance is then calculated on the test for each seed. Both HPO and repeated experiments are configured through the TerraTorch Iterate library, which automates the benchmarking workflow. HPO employs Optuna (Akiba et al., 2019) with Bayesian optimization and a Tree Structured Parzen Estimator (TPE) for efficient sampling. The general optimization search space was fixed across all models and datasets:

- Learning Rate: A real value ranging from 1e-6 to 1e-3.
- Batch Size: An integer value selected from the list: $\{8, 16, 32\}$.

An AdamW optimizer is used with a fixed weight decay of 0.01. Training incorporates early stopping with a patience of 10 epochs. For object detection, the batch size is fixed at 8, and HPO is conducted solely on the learning rate.

C.1 Main Raw Results by Dataset

The raw results obtained using these base experimental settings for each of the 19 datasets are presented in Figure 25. Beyond the main experimental settings, the succeeding sections give results from the various ablations conducted to understand the effect of changing settings on benchmarking.

Figure 25: Main results: Raw performance by dataset.

D Ablations

D.1 Frozen Encoder Ablation

To assess the impact of freezing the encoder during training, we performed an ablation where the encoder remains fixed while all other settings match the main experiments. This ablation was applied to all pixel-wise and classification datasets using a subset of models. Figure 26 shows a side-by-side comparison of full fine-tuning versus frozen encoder aggregated performance for each model, while Figure 27 presents the raw results per dataset. A systematic drop in performance is observed when the encoder is frozen, suggesting that all models benefit from some fine-tuning. Importantly, a change in model ranking is also observed. Figure 4 shows the aggregate change in model rank due to this ablation along with rank changes due to other ablations.

It should be noted that the drop in performance is not the same across all datasets. To investigate the effect size by dataset, a paired t-test is performed and the Cohen's D effect size is computed for datasets that have a statistically significant change. Figure 28 shows the Cohen's D effect size for datasets with a statistically



Figure 26: Aggregated Frozen Vs Unfrozen Ablation: freezing the encoder results in a systematic drop in performance.

significant drop in test metric due to frozen backbones (aggregated across all models). Datasets such as treesatai and benv2 have the biggest drop in performance with encoder freezing.

D.2 Linear Decoder Ablation

To evaluate the impact of using a linear decoder for pixel-wise tasks, we ran an ablation replacing the UNet decoder with a single linear layer, keeping all other settings identical to the main experiments. This was applied to all pixel-wise datasets (segmentation and regression) using a subset of models.

Figure 29 compares aggregated performance of UNet versus Linear decoder for each model, while Figure 30 shows the raw results per dataset. Again, a linear decoder shows lower performance and substantially affects scoring. Figure 31 shows variation in Cohen's D effect size per dataset for datasets with statistically significant reduction. In particular, fotw and spacenet7 datasets have the largest decrease. Figure 4 demonstrates that while there is an aggregate change in model rank due to this ablation, the difference in rank is smaller than changes observed due to other ablations.

D.3 Multi-Spectral Vs RGB Data Ablation

To assess the role of multi-spectral data, we ran an ablation using only GeoFM encoders on datasets with additional bands beyond RGB. Unlike the main experiments, which used all available bands, this ablation restricted inputs to RGB only, while keeping all other settings unchanged.

Figure 33 shows the raw per-dataset results, while 32 shows aggregated performance. A general drop in performance is observed in both figures when multi-spectral bands are excluded, thus highlighting the importance of multi-spectral data. Similar to the other ablations, the Cohen's D effect size is computed for datasets that have a statistically significant change according to a paired t-test. Datasets with a statistically significant drop in performance due to excluding multi-spectral bands (aggregated across all models) are highlighted in Figure 34. The burn scar dataset suffers the biggest reduction by far, possibly due to some burn scars not being detectable with simple RGB data. This emphasizes the importance of multi-spectral data for some downstream tasks in EO. The Multi-Spectral-dependent capability is comprised of datasets with a statistically significant change.

Figure 27: Frozen Vs Unfrozen Encoder Ablation: Raw results per dataset.

D.4 Ground Sampling Distance (GSD) Ablation

This ablation applies a 14x14 kernel filter to increase the Ground Sampling Distance (GSD) of validation and test images, while train images are kept at the original resolution. The best HPO settings are used for training with 5 repeated seeds for each model on each dataset.

All other settings used in the main experiments were maintained. Datasets with a resolution under 10m are used with a subset of models. Ground sampling distance is an important factor in satellite data, determining the level of detail that can be observed in a satellite image. A lower GSD (high resolution) implies that each pixel covers a smaller area on the ground and finer details are clearer when looking at the overall image. Figure 35 shows raw results per dataset from this ablation, while 36 shows aggregated performance. Both figures highlight that increasing GSD tends to lower test metrics across all models. This is expected as the images with lower (original) GSD have more details. However, it is notable that some datasets exhibit a smaller effect size as demonstrated by the results Cohen's D effect sizes of Figure 37.

D.5 Multi-Modality Ablation

To investigate the effect of multi-modal inputs, this ablation applies both optical and SAR data simultaneously to each model versus only using optical data (e.g. Sentinel 2 or Planet data). All other settings used in

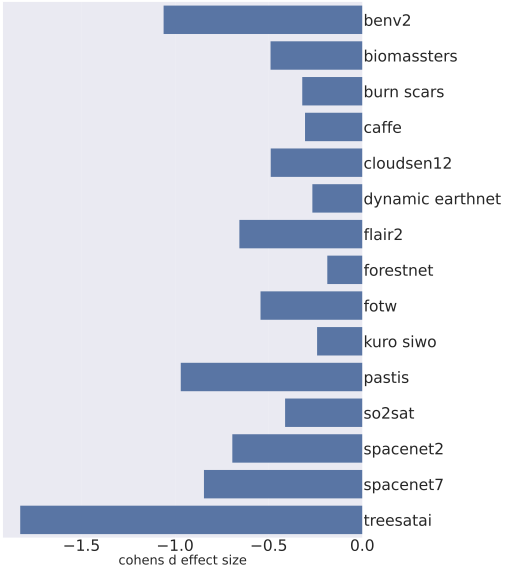

Figure 28: Cohen's D effect size for Unfrozen/Frozen Ablation: Per dataset reduction in performance due to freezing encoder

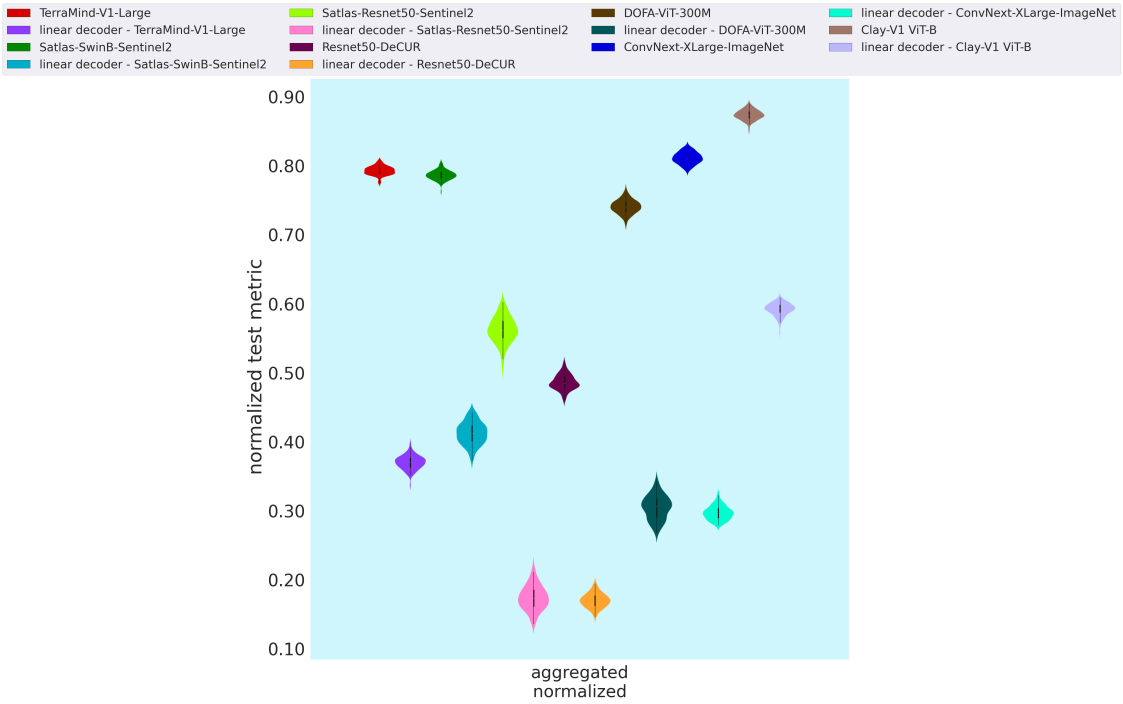

Figure 29: Aggregated UNet Vs Linear Decoder Ablation: linear decoder lowers performance for all models.

the main experiments were maintained. The raw results of Figure 38 show that this ablation is particularly dependent on the dataset and model.

For the pastis dataset, multi-modal inputs reduce test metrics regardless of the model, suggesting that the combination of the multi-modal inputs may not be beneficial for this dataset. Conversely, the biomassters dataset consistently shows an improvement across models. BigEarthNet V2 dataset has more nuanced results: while TerraMind-V1-Large increases test metrics with multi-modal inputs, the remaining models have either

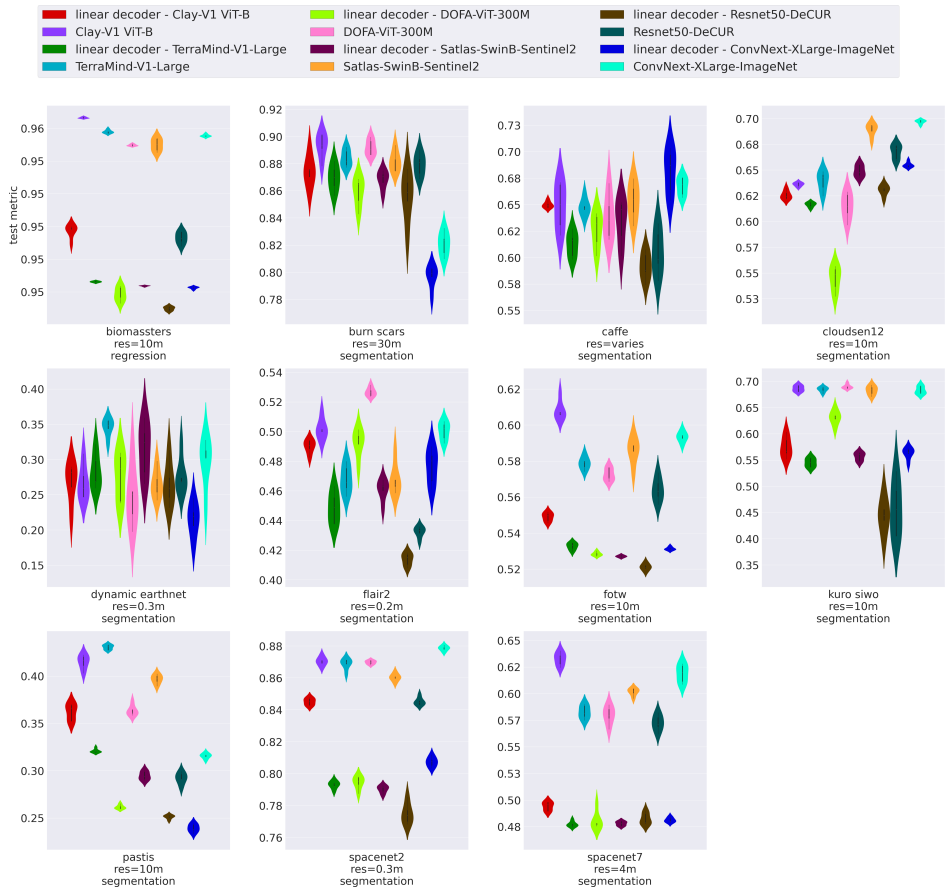

Figure 30: UNet Vs Linear Decoder Ablation: Raw results per dataset.

similar or lower performance. Overall, the effect of multi-modal inputs is inconclusive as performance appears to vary by model and dataset.

D.6 Multi-Temporal Vs Mono-Temporal Ablation

To evaluate the effect of using a single timestamp, we ran an ablation on multi-temporal datasets where inputs were restricted to one timestamp instead of multiple (up to seven in the main experiments), keeping all other settings unchanged.

Applied to a subset of models, this ablation revealed substantial performance drops across some datasets such as Pastis, thus confirming the importance of temporal information for these particular datasets in the multi-temporal capability. Raw per-dataset results are shown in Figure 39. Additionally, Figure 4 also shows that changing from multi-temporal to mono-temporal inputs causes the biggest change in rank, second only to the effect of freezing the encoder.

D.7 Cosine Annealing Ablation

In this ablation, we applied a cosine annealing schedule to adjust the learning rate during training. Figure 40 shows the raw per-dataset results. Outcomes varied across datasets and models, providing no definitive conclusion.

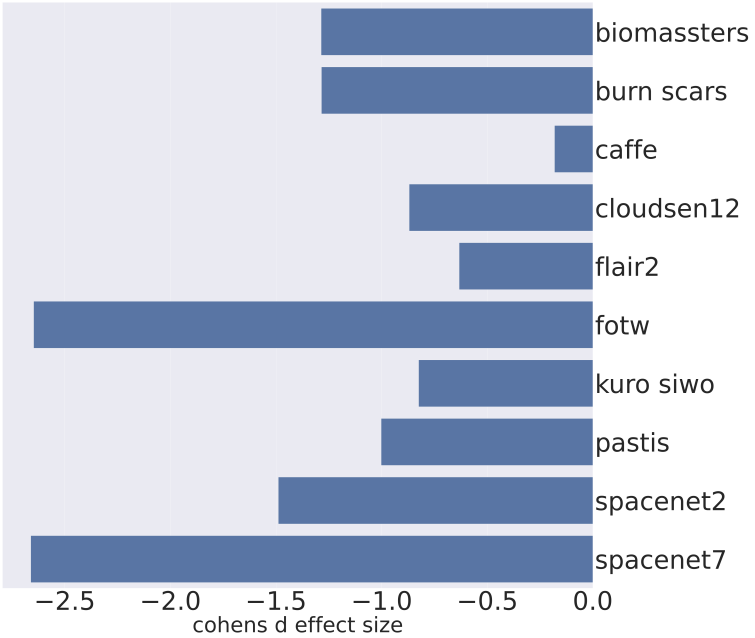

Figure 31: Cohen's D effect size for UNet/Linear Decoder Ablation: Per dataset reduction in performance due to linear decoder.

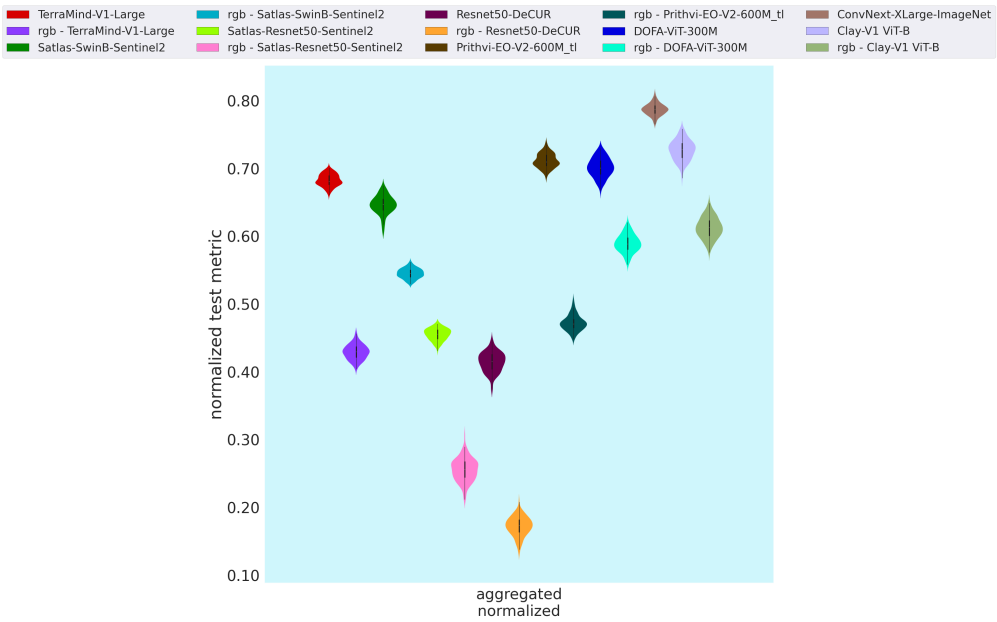

Figure 32: Aggregated Multi-Spectral Vs RGB Data Ablation: excluding multi-spectral data tends to reduce performance.

D.8 Linear Warm Up Ablation

In this ablation, we applied linear warm-up to adjust the learning rate during the first five training epochs. Figure 41 shows the raw per-dataset results. Outcomes varied across datasets and models not showing any clear trend.

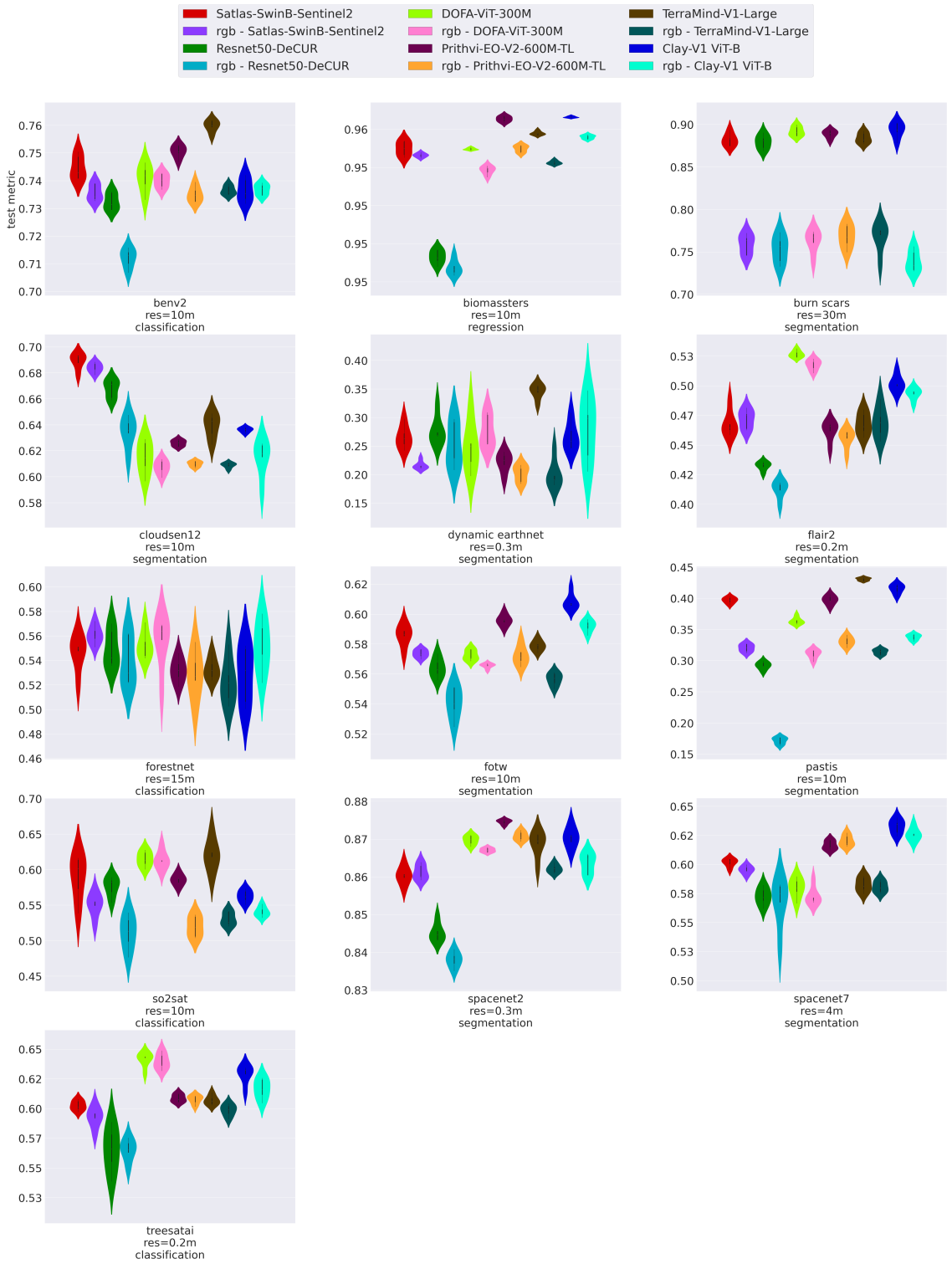

Figure 33: Multi-Spectral Vs RGB Data Ablation: Raw results per dataset.

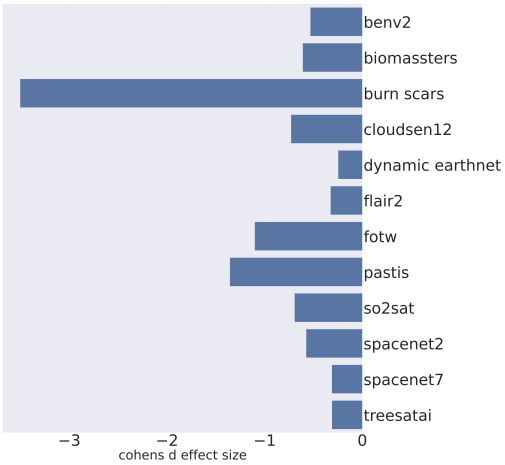

Figure 34: Cohen's D effect size for Multi-Spectral/RGB Ablation: Per dataset reduction in performance due to excluding multi-spectral data.

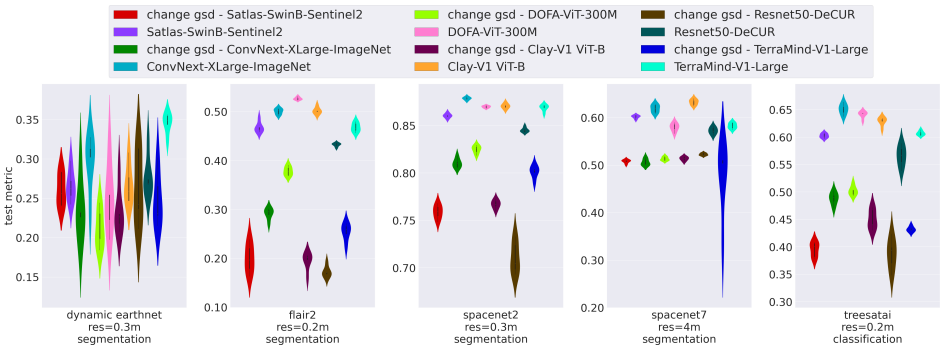

Figure 35: Increasing Ground Sampling Distance Ablation: Raw results on 5 datasets.

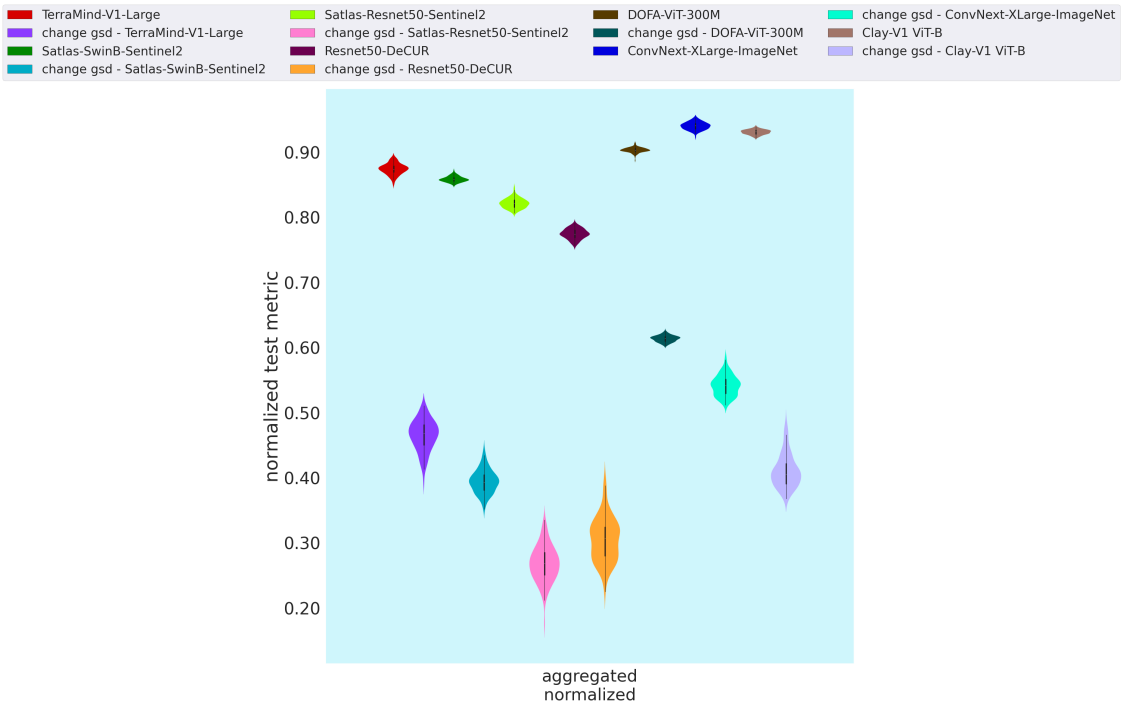

Figure 36: Aggregated Original GSD Vs Increased GSD: lower GSD can improve performance in some cases.

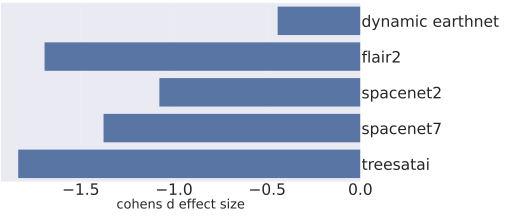

Figure 37: Cohen's D effect size for Increasing Ground Sampling Distance Ablation: Per dataset reduction in performance due to increased GSD.

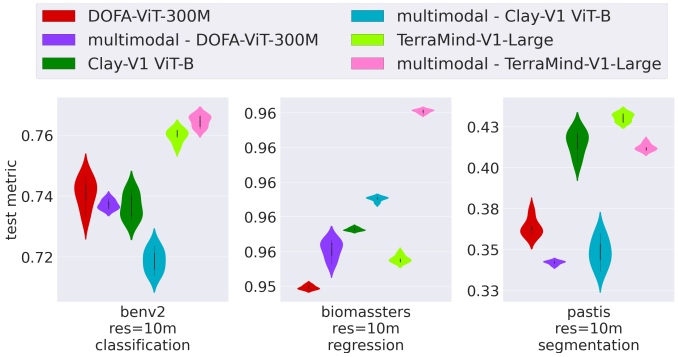

Figure 38: Multi-modal Vs Optical only: change in performance with multi-modal input vs Optical input only. Ablation on all multi-modal datasets and models only

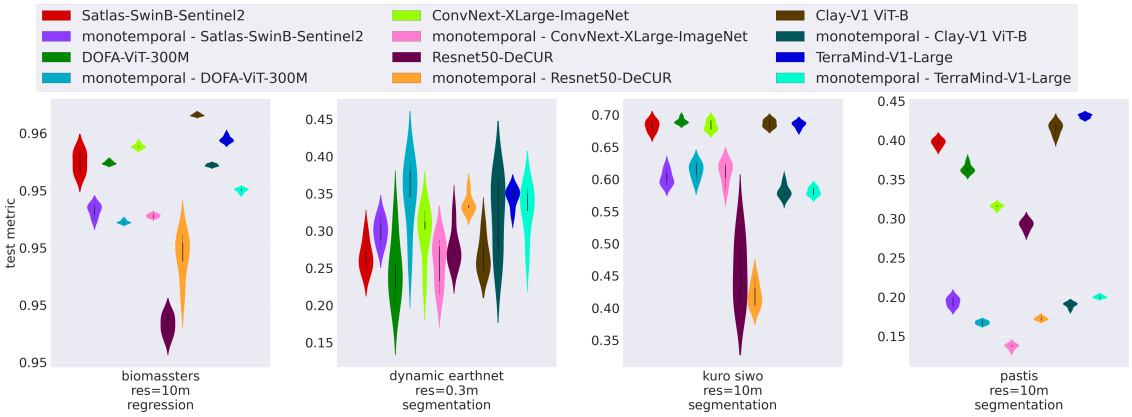

Figure 39: Multi-Temporal Vs Mono-Temporal Ablation: raw results on 4 datasets.

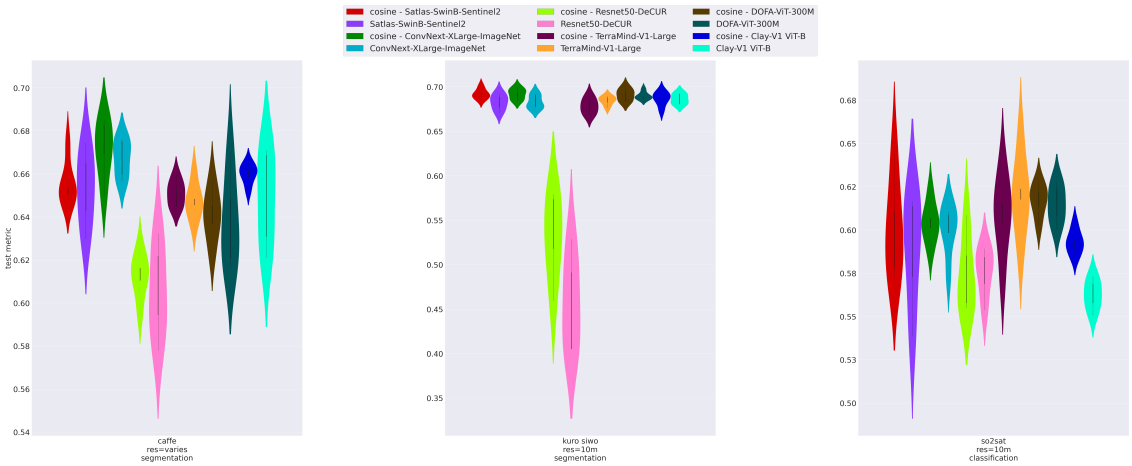

Figure 40: Cosine Annealing Learning Rate vs. Fixed Learning Rate: raw results on 3 datasets are inconclusive.

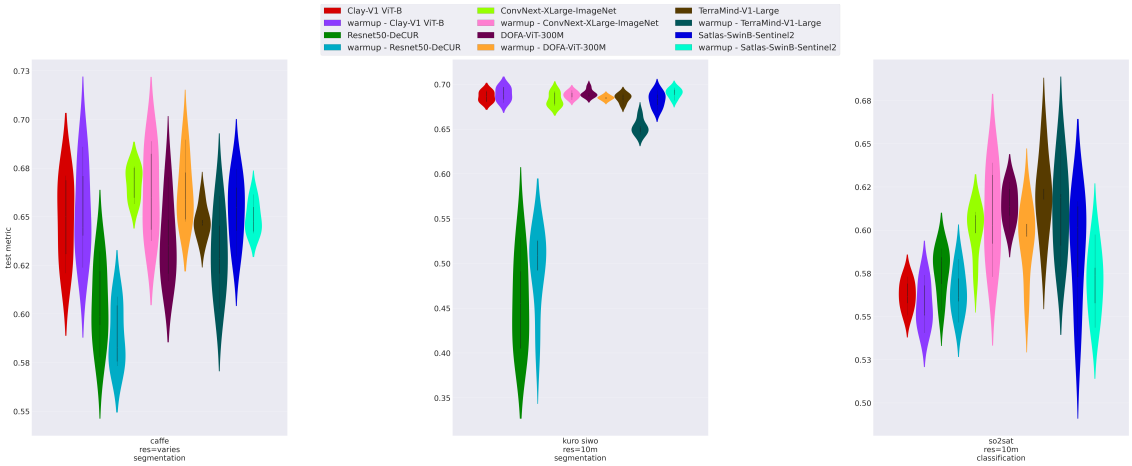

Figure 41: Linear Warm-Up vs. Fixed Learning Rate: raw results on 3 datasets are inconclusive.